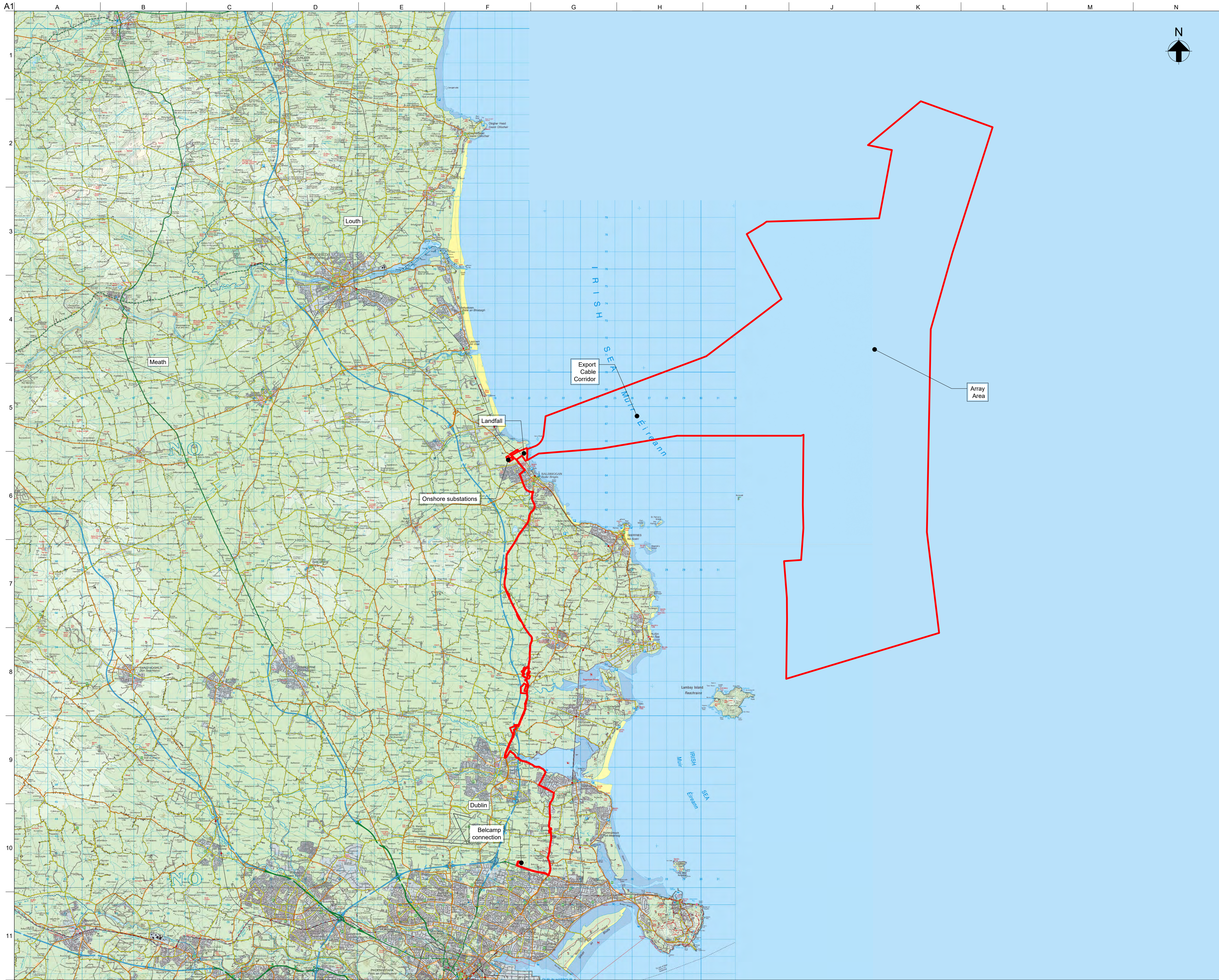


Appendix A: Supporting Drawings

GEN-ZZ-0001: Site Location Map
GEN-ZZ-0010: Special Protection Areas
GEN-ZZ-0011: Special Areas of Conservation
OFS-ZZ-0001: Offshore Site Location Plan
OFS-ZZ-1001: Offshore Layout Plan
ONS-ZZ-0001: Onshore Site Location Plan



LEGEND:
PROPOSED RED LINE BOUNDARY

DRAFT

P01	09.03.23	SB	RM	MD
Rev	Date	By	Chkd	Appd

ARUP

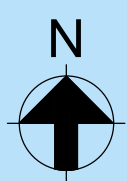
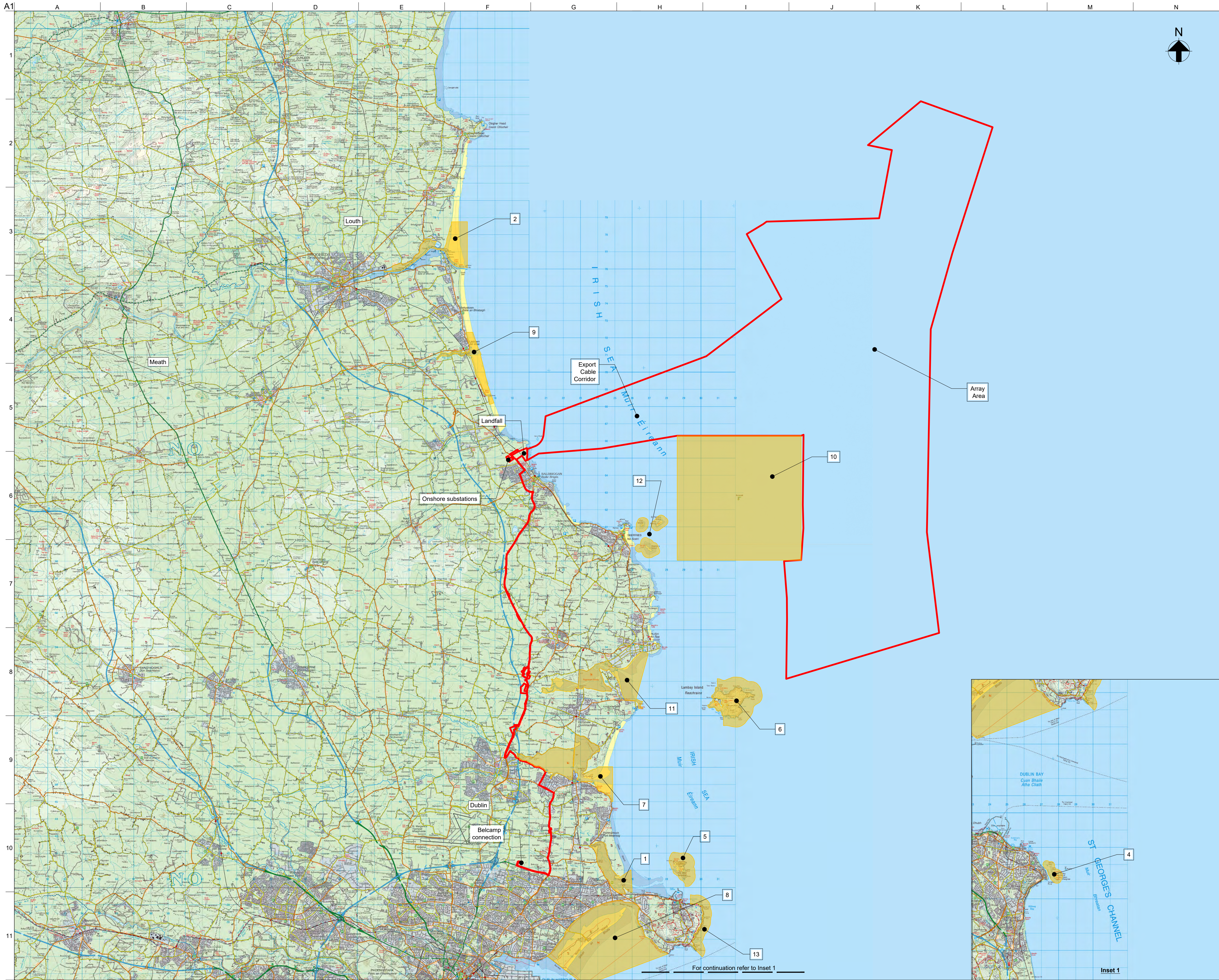
One Albert Quay
Cork, Ireland
Tel +353 (0)21 422 3200
www.arup.com

Client
North Irish Sea Array Windfarm Ltd.

Project Title
North Irish Sea Array
Offshore Windfarm

Drawing Title
Site Location Map

Scale at A1 1:100,000 @ A1, 1:200,000 @ A3	
Role Civil	
Suitability S2: Suitable for Information	
Arup Job No 281240-00	Rev P01
Name GEN-ZZ-0001	



LEGEND:

PROPOSED RED LINE BOUNDARY

SPECIAL PROTECTION AREAS (SPA)

Designated European sites	
1	Baldoyle Bay SAC/ SPA
2	Boyne Coast and Estuary SAC/ SPA
3	Clogher Head SAC
4	Dalkey Islands SPA
5	Ireland's Eye SPA/ SAC
6	Lambay Island SAC/ SPA
7	Malahide Estuary SAC/ SPA (also known as Broadmeadow / Swords Estuary SPA)
8	North Bull Island SPA/ North Dublin Bay SAC
9	River Nanny Estuary and Shore SPA
10	Rockabill SPA/ Rockabill to Dalkey Island SAC
11	Rogerstown Estuary SAC/ SPA
12	Skerries Islands SPA
13	Howth Head SAC/Howth Head Coast SPA

DRAFT

P01	09.03.23	KON	RM	MD
Rev	Date	By	Chkd	Appd

ARUP

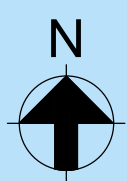
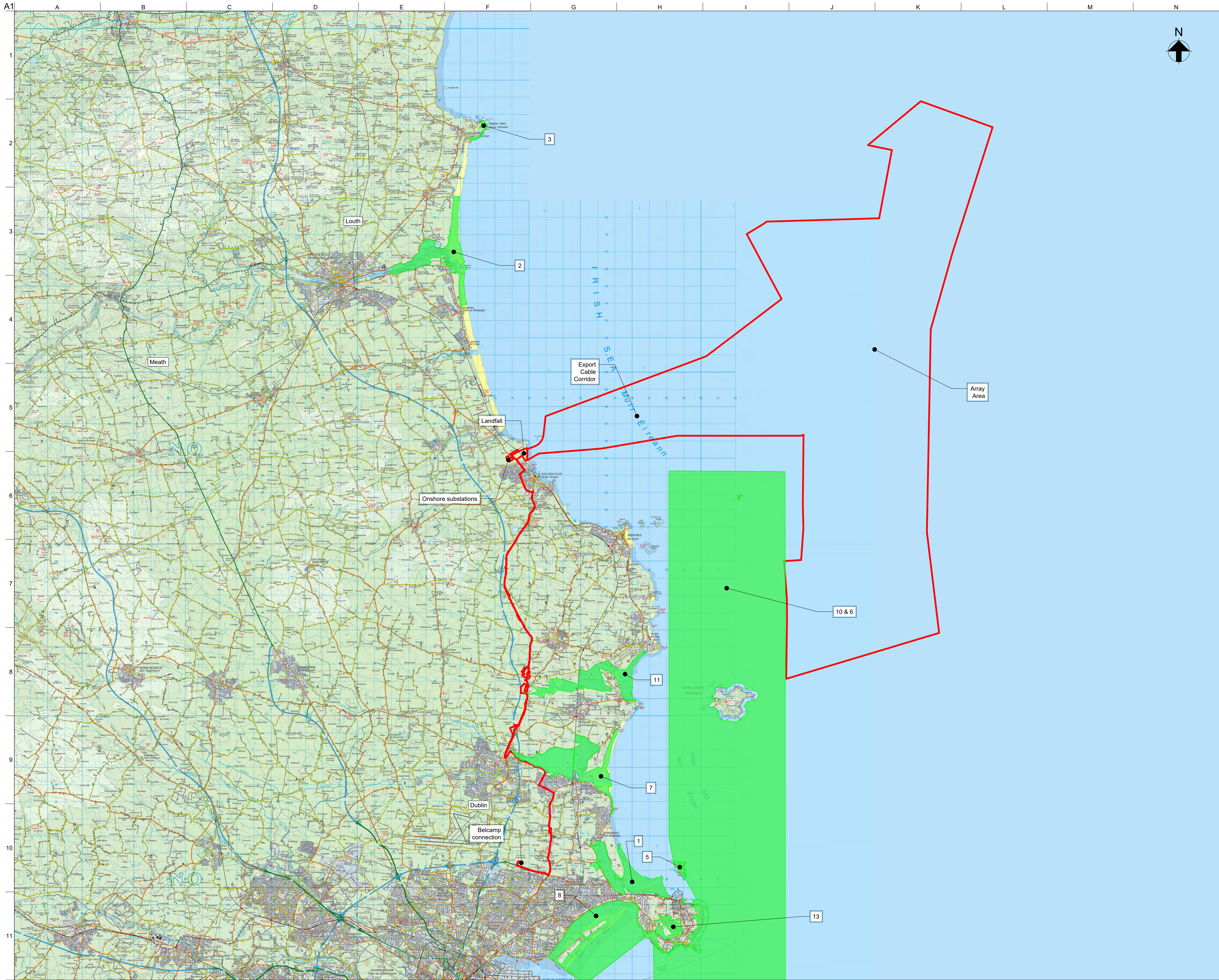
One Albert Quay
Cork, Ireland
Tel +353 (0)21 422 3200
www.arup.com

Client
North Irish Sea Array Windfarm Ltd.

Project Title
North Irish Sea Array
Offshore Windfarm

Drawing Title
Special Protection Areas

Scale at A1 1:100,000 @ A1, 1:200,000 @ A3	
Role Civil	
Suitability S2: Suitable for Information	
Arup Job No 281240-00	Rev P01
Name GEN-ZZ-0010	



LEGEND:

— PROPOSED RED LINE BOUNDARY

SPECIAL AREAS OF CONSERVATION

Designated European sites	
1	Baldoyle Bay SAC/ SPA
2	Boyne Coast and Estuary SAC/ SPA
3	Clogher Head SAC
4	Dalkey Islands SPA
5	Ireland's Eye SPA/ SAC
6	Lambay Island SAC/ SPA
7	Malahide Estuary SAC/ SPA (also known as Broadmeadow / Swords Estuary SPA)
8	North Bull Island SPA/ North Dublin Bay SAC
9	River Nanny Estuary and Shore SPA
10	Rockabill SPA/ Rockabill to Dalkey Island SAC
11	Rogerstown Estuary SAC/ SPA
12	Skerries Islands SPA
13	Howth Head SAC/Howth head Coast SPA

DRAFT

Rev	Date	By	Chkd	Appd
P01	09.03.23	KON	RM	MD

ARUP

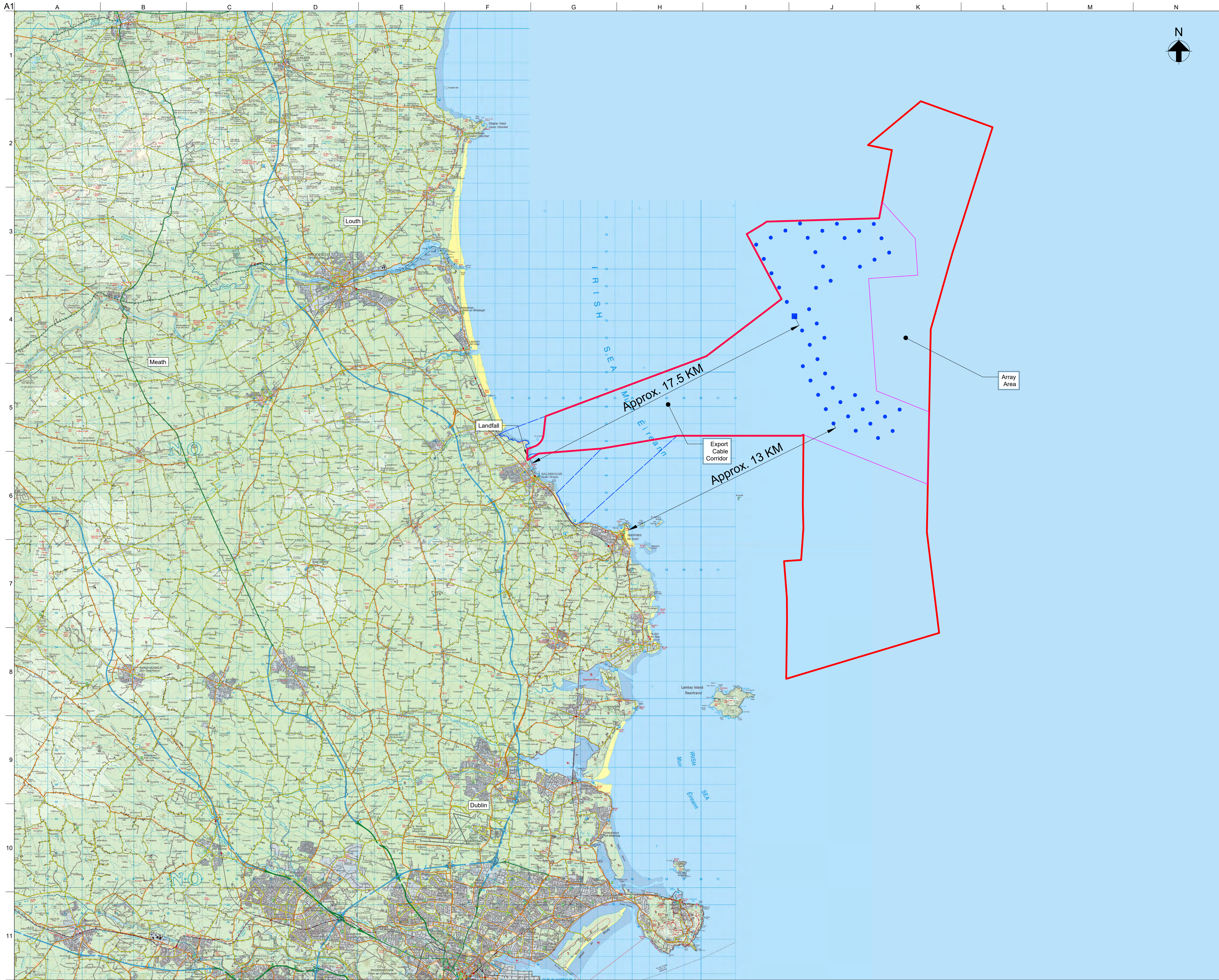
One Albert Quay
Cork, Ireland
Tel +353 (0)21 422 3200
www.arup.com

Client
North Irish Sea Array Windfarm Ltd.

Project Title
North Irish Sea Array
Offshore Windfarm

Drawing Title
Special Areas of Conservation

Scale at A1 1:100,000 @ A1, 1:200,000 @ A3	
Role Civil	
Suitability S2: Suitable for Information	
Arup Job No 281240-00	Rev P01
Name GEN-ZZ-0011	



- LEGEND:
- PROPOSED RED LINE BOUNDARY
 - MAC BOUNDARY
 - INFRASTRUCTURE BOUNDARY
 - INDICATIVE WTG LOCATION
 - INDICATIVE OFFSHORE SUB STATION LOCATION

DRAFT

P01	09.03.23	SB	RM	MD
Rev	Date	By	Chkd	Appd

ARUP

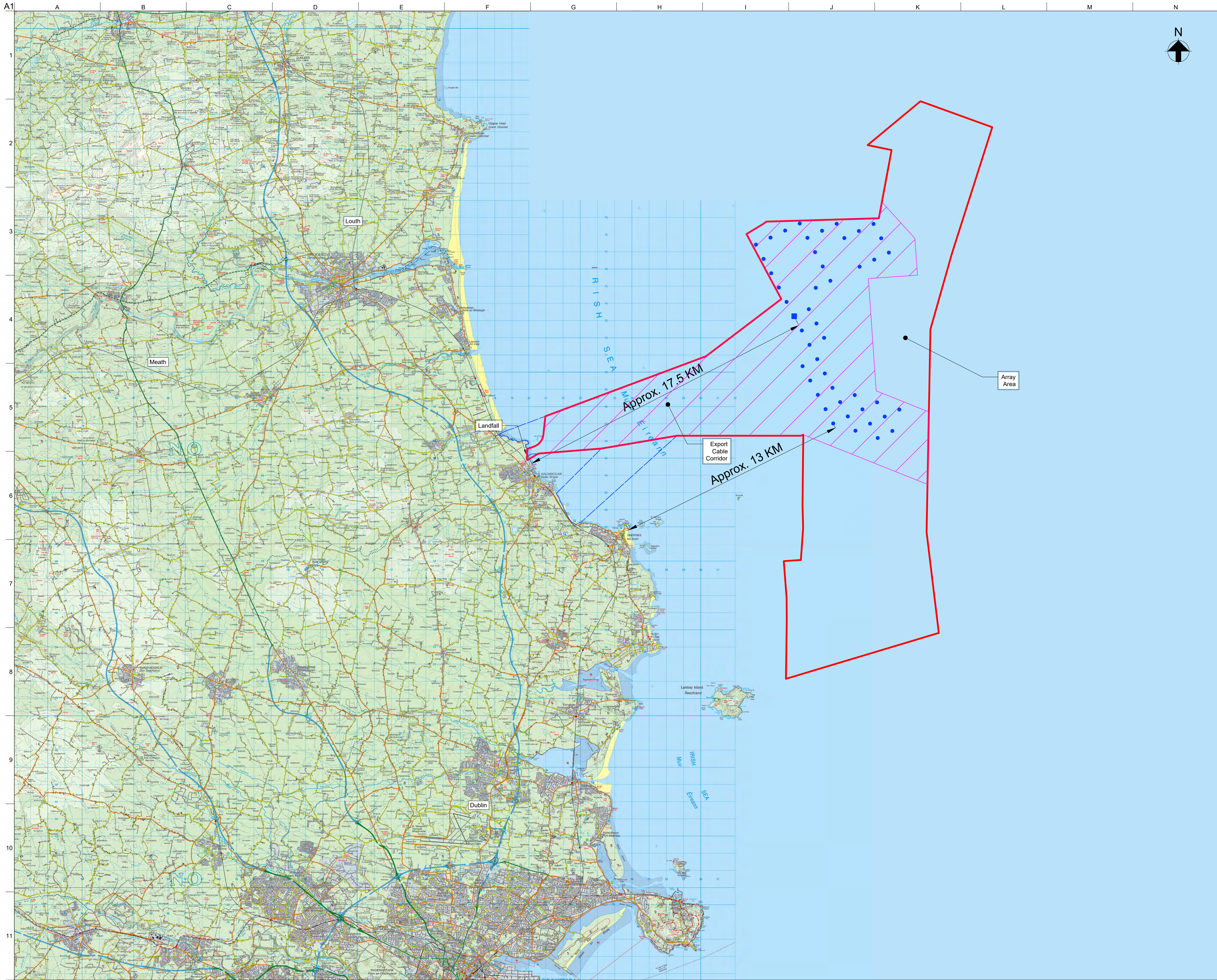
One Albert Quay
Cork, Ireland
Tel +353 (0)21 422 3200
www.arup.com

Client
North Irish Sea Array Windfarm Ltd.

Project Title
North Irish Sea Array
Offshore Windfarm

Drawing Title
Offshore Layout Plan

Scale at A1 1:100,000 @ A1, 1:200,000 @ A3	
Role Civil	
Suitability S2: Suitable for Information	
Arup Job No 281240-00	Rev P01
Name OFS-ZZ-1001	



- LEGEND:
- PROPOSED RED LINE BOUNDARY
 - MAC BOUNDARY
 - INFRASTRUCTURE BOUNDARY EXTENT
 - INDICATIVE WTG LOCATION
 - INDICATIVE OFFSHORE SUB STATION LOCATION

DRAFT

P01	09.03.23	SB	RM	MD
Rev	Date	By	Chkd	Appd

ARUP

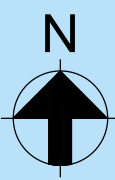
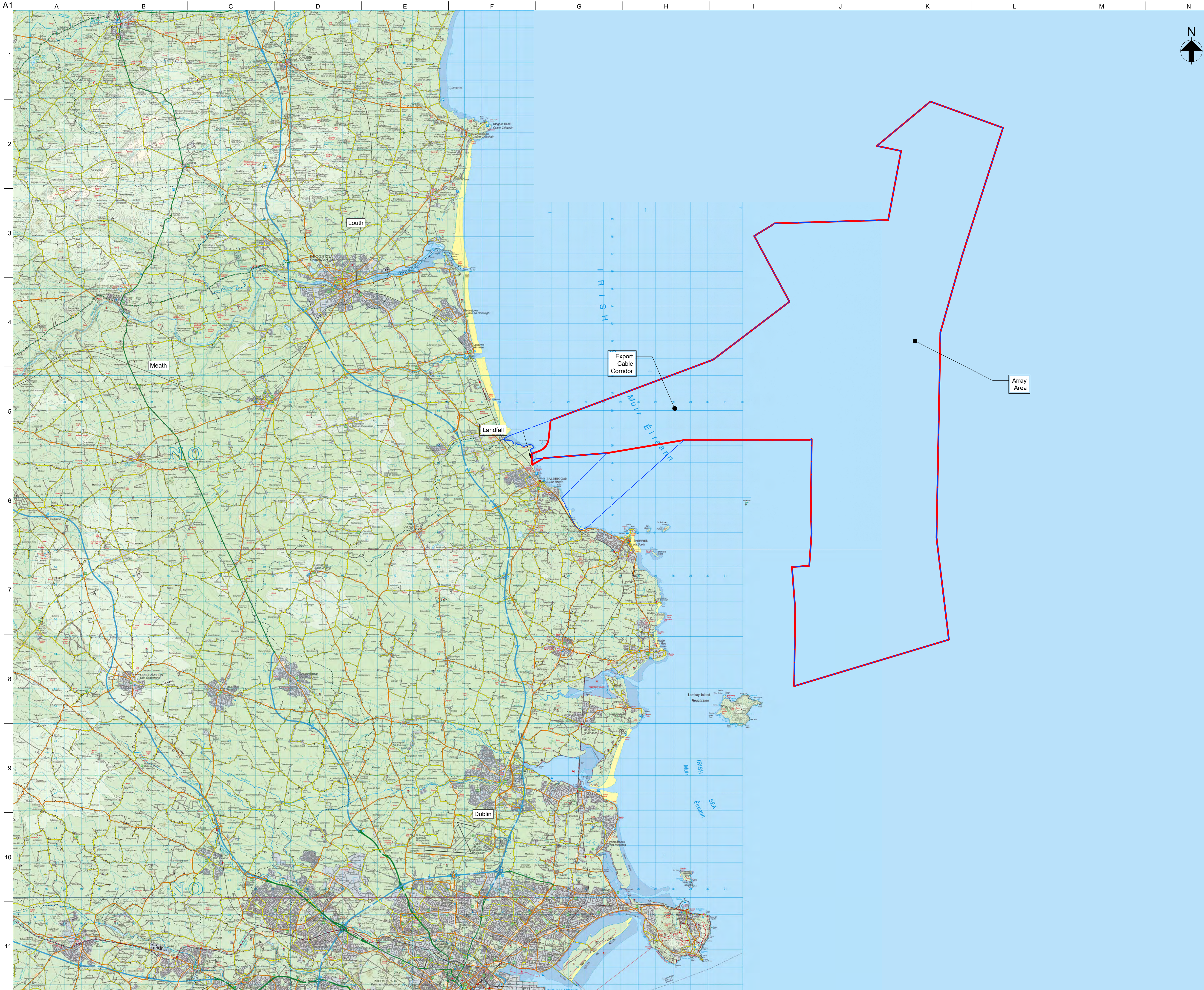
One Albert Quay
Cork, Ireland
Tel +353 (0)21 422 3200
www.arup.com

Client
North Irish Sea Array Windfarm Ltd.

Project Title
North Irish Sea Array
Offshore Windfarm

Drawing Title
Offshore Layout Plan

Scale at A1 1:100,000 @ A1, 1:200,000 @ A3	
Role Civil	
Suitability S2: Suitable for Information	
Arup Job No 281240-00	Rev P01
Name OFS-ZZ-1001	



LEGEND:

PROPOSED RED LINE BOUNDARY

MAC BOUNDARY

DRAFT

P01	09.03.23	SB	RM	MW
Rev	Date	By	Chkd	Appd

ARUP

One Albert Quay
Cork, Ireland
Tel +353 (0)21 422 3200
www.arup.com

Client
North Irish Sea Array Windfarm Ltd.

Project Title
North Irish Sea Array
Offshore Windfarm

Drawing Title
Offshore Site Location Plan

Scale at A1 1:100,000 @ A1, 1:200,000 @ A3	
Role Civil	
Suitability S2: Suitable for Information	
Arup Job No 281240-00	Rev P01
Name OFS-ZZ-0001	