




- Legend**
-  Grid Facility Boundary
 -  3 Km Extent
 -  Areas with potential visibility of the proposed Grid Facility structures (up to 18m)

Note: This ZTV map has been generated with ESRI's ArcMap 10.3.1, with the Spatial Analyst/ Viewshed tool, from a Digital Surface Model (DSM) with a 1m resolution, which takes account of screening by the likes of vegetation and built development and is, therefore, a more realistic representation of visibility than the bare-ground ZTV maps generated from DTM data.

NISA
North Irish Sea Array

ARUP **GoBe**


Project
**North Irish Sea Array
Offshore Wind Farm**

Figure Title
**Grid Facility ZTV
(DSM)**

Job No: 0000	Figure No: 29.10
Date: 2024/05/01	
Scale: 1:25,000	
Status: Final	