
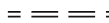




Ordnance Survey Ireland Licence No.. EN 0093120

Legend

- ★ Project Option 1 Turbines
-  60 Km Extent
-  ROI - NI (UK) Border
- Turbine Visibility
 -  Up to Blade tip (1m - 290m)
 -  Hub to blade tip only (165m - 290m)

Note: This ZTV map has been generated with ESRI's ArcMap 10.3.1, with the Spatial Analyst/ Viewshed tool, from a Digital Terrain Model (DTM), which represents an unrealistic bare-ground scenario that tends to over-represent visibility because it does not take account of screening by the likes of vegetation and built development.

NISA
North Irish Sea Array

ARUP **GoBe**


Project
**North Irish Sea Array
Offshore Wind Farm**

Figure Title
**Comparative ZTV
(Bare-ground)
-
Tip and Hub Height**

Job No: 0000	Figure No: 29.6
Date: 2024/05/01	
Scale: 1:470,000	
Status: Final	