


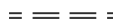


Ordnance Survey Ireland Licence No. EN 0093120

Legend

-  Proposed Development Boundary
-  Viewpoint Locations (Offshore assessment)
-  60 Km Extent
-  = = = = ROI - NI (UK) Border

NISA
North Irish Sea Array

ARUP **GoBe**


Project
**North Irish Sea Array
Offshore Wind Farm**

Figure Title

Viewpoint Location Map

Job No: 0000

Date: 2024/05/01

Scale: 1:470,000

Status: Final

Figure No:

29.7a

