




**Legend**

-  Grid Facility Boundary
-  3 Km Extent
-  Areas with potential visibility of the proposed Grid Facility structures(up to18m)

Note: This ZTV map has been generated with ESRI's ArcMap 10.3.1, with the Spatial Analyst/Viewshed tool, from a Digital Terrain Model (DTM), which represents an unrealistic bare-ground scenario that tends to over-represent visibility because it does not take account of screening by the likes of vegetation and built development.

**NISA**  
*North Irish Sea Array*

**ARUP** **GoBe**  


Project  
**North Irish Sea Array  
Offshore Wind Farm**

Figure Title  
**Grid Facility ZTV  
(Bare-ground)**

Job No: 0000	<b>Figure No:</b>  <b>29.9</b>
Date: 2024/05/01	
Scale: 1:25,000	
Status: Final	