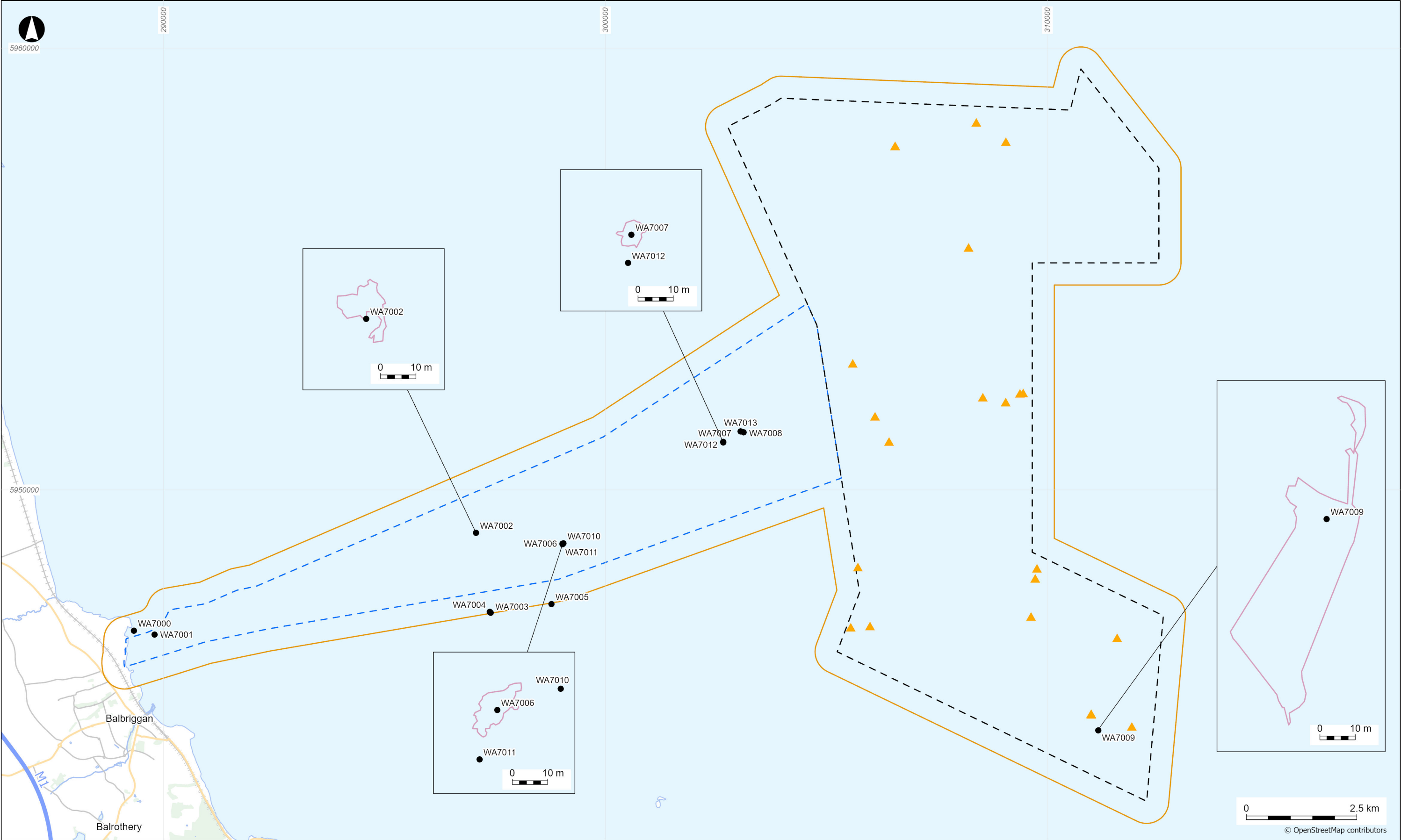
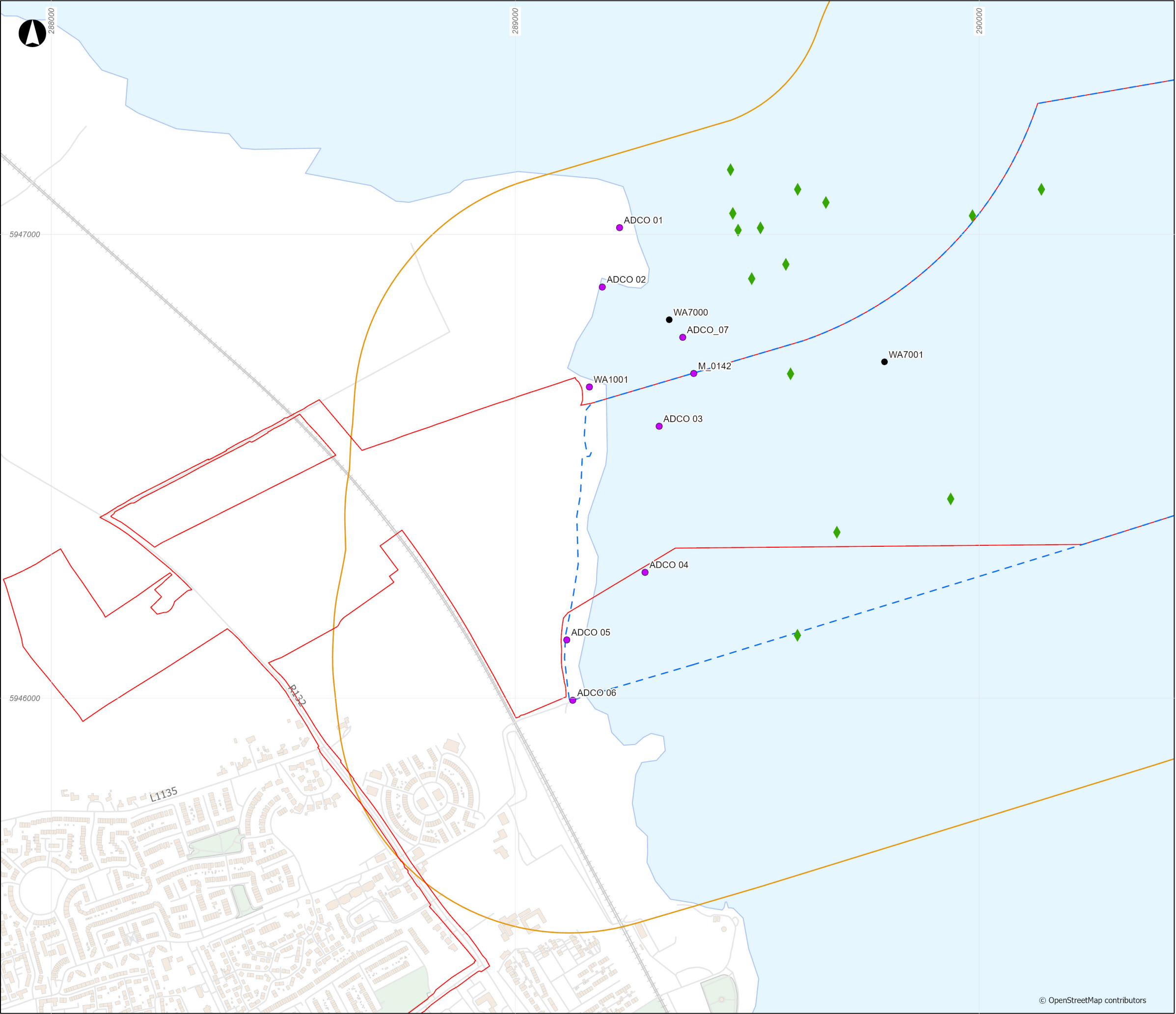


Volume 7A - Figures

# Chapter 18

## Offshore Archaeology and Cultural Heritage





- STUDY AREA
- PROPOSED DEVELOPMENT BOUNDARY
- ARRAY AREA
- EXPORT CABLE CORRIDOR
- INTERTIDAL RECEPTORS
- MARITIME AND AVIATION RECEPTORS
- ◆ MAG ANOMALIES



NISA

North Irish Sea Array

ARUP

GoBe

**Project**

North Irish Sea Array  
Offshore Wind Farm

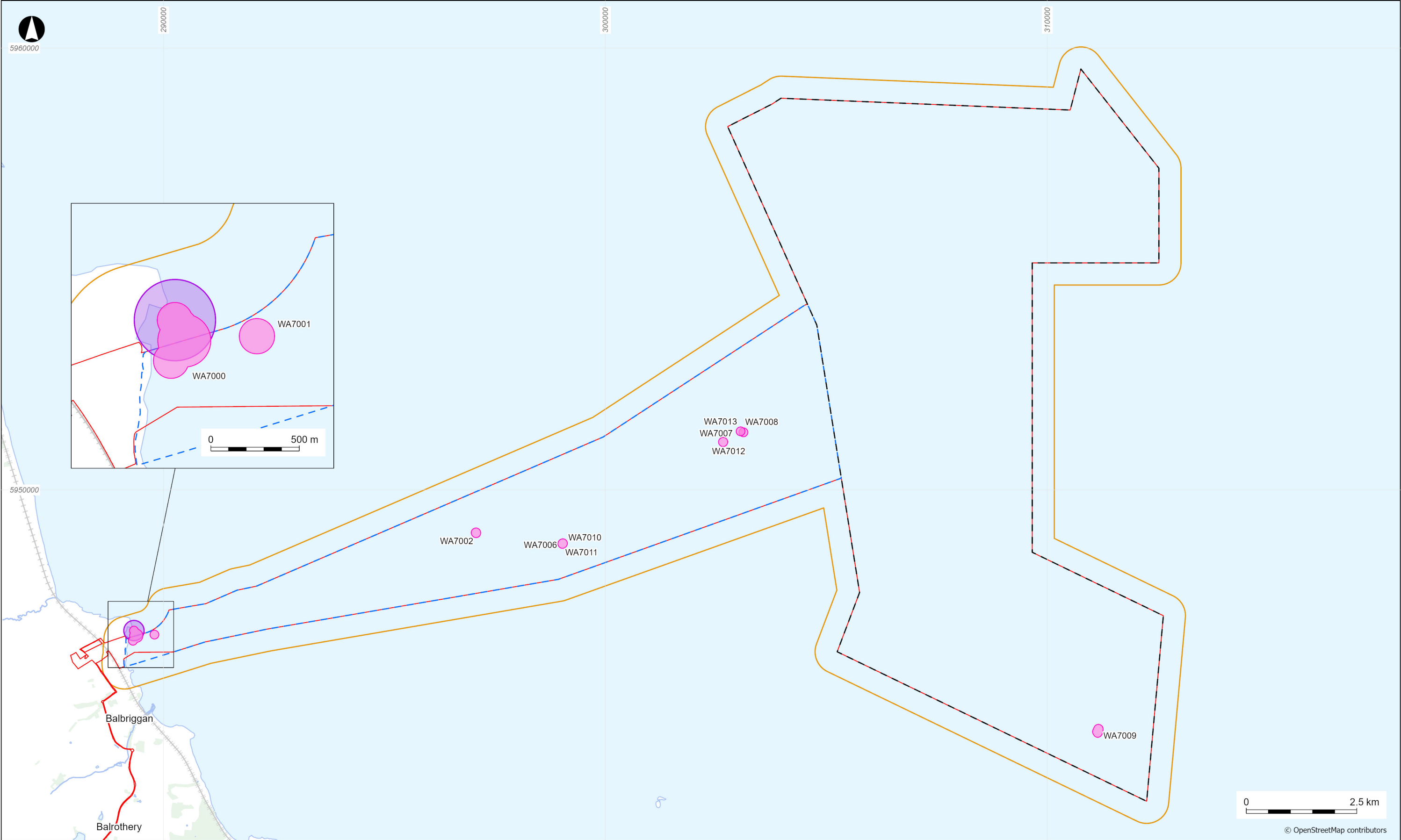
**Figure Title**

INTERTIDAL  
RECEPTORS TO MHWS

<b>Job No:</b> 253901
<b>Date:</b> March 2026
<b>Scale:</b> 1:8,000
<b>Status:</b> Preliminary

**Figure No:**

A18.2



© OpenStreetMap contributors