



macroworks

VOLUME 7C1: 2026 SLVIA PHOTOMONTAGES

NISA
North Irish Sea Array

North Irish Sea Array Offshore Wind Farm
Book 2 of 4 (Project Option 1: 49 Turbine Layout) - VPs 24-47, VPs 56-58

This book contains imagery for the viewpoints chosen for the SLVIA study

June 2026



EIAR Volume	Description
Volume 1: Non-Technical Summary	
Volume 2: Introductory Chapters	
Volume 3: Offshore Chapters	
Volume 4: Onshore Chapters	
Volume 5: Wider Scheme Aspect	
Volume 6: Summary Chapters	
Volume 7A: Figures	
Volume 7C1: 2026 SLVIA Photomontages	
Volume 7C1	2026 SLVIA Photomontages (NISA Offshore Wind Farm)
Volume 7C2	2026 LVIA Photomontages (NISA Grid Facility)
Volume 8: Appendices (Introductory)	
Volume 9: Appendices (Offshore)	
Volume 10: Appendices (Onshore)	
Volume 11: Appendices (Wider Scheme)	
Volume 12: Appendices (Summary)	

Volume 7C1: 2026 SLVIA Photomontages (NISA Offshore Wind Farm)	
Book 1 of 4	Project Option 1: 49 Turbine Layout. VP1 - VP23
Book 2 of 4	Project Option 1: 49 Turbine Layout. VP24 - VP47, VP56 - VP58
Book 3 of 4	Project Option 2: 35 Turbine Layout. VP1 - VP23
Book 4 of 4	Project Option 2: 35 Turbine Layout. VP24 - VP47, VP56 - VP58

Volume 7C1: 2026 SLVIA Photomontages: North Irish Sea Array Offshore Wind Farm - Full Index of Imagery

VP1: Knockree Summit Co. Down (NI)
Page 1: Baseline (Contextual Wireline and Photo)
Page 2: Wireline
Page 3: Photomontage

VP2: Ballymartin, Co. Down (NI)
Page 1: Baseline (Contextual Wireline and Photo)
Page 2: Wireline
Page 3: Photomontage

VP3: Kilkeel, Co. Down (NI)
Page 1: Baseline (Contextual Wireline and Photo)
Page 2: Wireline
Page 3: Photomontage

VP4: Greencastle Ferry Terminal, Co. Down (NI)
Page 1: Baseline (Contextual Wireline and Photo)
Page 2: Wireline
Page 3: Photomontage

VP5: Greenore Ferry Terminal, Co. Louth
Page 1: Baseline (Contextual Wireline and Photo)
Page 2: Wireline
Page 3: Photomontage

VP6: Aghameen, Co. Louth
Page 1: Baseline (Contextual Wireline and Photo)
Page 2: Wireline
Page 3: Photomontage

VP7: Barnevave Summit, Coolea Mountains, Co. Louth
Page 1: Baseline (Contextual Wireline and Photo)
Page 2: Wireline
Page 3: Photomontage

VP8: Cooley Pt, Co. Louth
Page 1: Baseline (Contextual Wireline and Photo)
Page 2: Wireline
Page 3: Photomontage

VP9: Gyles Quay, Co. Louth
Page 1: Baseline (Contextual Wireline and Photo)
Page 2: Wireline
Page 3: Photomontage

VP10: Blackrock Promenade, Co. Louth
Page 1: Baseline (Contextual Wireline and Photo)
Page 2: Wireline
Page 3: Photomontage

VP11: Dunany Bay Beach, Co. Louth
Page 1: Baseline (Contextual Wireline and Photo)
Page 2: Baseline (Contextual Wireline and Photo)
Page 3: Wireline
Page 4: Photomontage

VP12: Lurganboy Beach, Co. Louth
Page 1: Baseline (Contextual Wireline and Photo)
Page 2: Baseline (Contextual Wireline and Photo)
Page 3: Wireline
Page 4: Photomontage

VP13: Clogherhead Beach, Co. Louth
Page 1: Baseline (Contextual Wireline and Photo)
Page 2: Wireline
Page 3: Photomontage
Page 4: Night - Time Photomontage

VP14: Local Road at Castlecoe Hill, Co. Louth
Page 1: Baseline (Contextual Wireline and Photo)
Page 2: Baseline (Contextual Wireline and Photo)
Page 3: Wireline
Page 4: Photomontage

VP15: Termonfeckin Beach, Co. Louth
Page 1: Baseline (Contextual Wireline and Photo)
Page 2: Baseline (Contextual Wireline and Photo)
Page 3: Wireline
Page 4: Photomontage

VP16: Bettystown Beach, Co. Meath
Page 1: Baseline (Contextual Wireline and Photo)
Page 2: Baseline (Contextual Wireline and Photo)
Page 3: Wireline
Page 4: Photomontage

VP17: Amenity Area, Laytown, Co. Meath
Page 1: Baseline (Contextual Wireline and Photo)
Page 2: Wireline
Page 3: Photomontage

VP18: Dowth Passage Tomb, Co. Meath
Page 1: Baseline (Contextual Wireline and Photo)
Page 2: Wireline
Page 3: Photomontage

VP18a: Newgrange Passage Tomb (Eastern side), Co. Meath
Page 1: Baseline (Contextual Wireline and Photo)
Page 2: Wireline
Page 3: Photomontage

VP18b: Knowth Passage Tomb, Co. Meath
Page 1: Baseline (Contextual Wireline and Photo)
Page 2: Wireline
Page 3: Photomontage

VP19: Kennetstown, Co. Meath
Page 1: Baseline (Contextual Wireline and Photo)
Page 2: Wireline
Page 3: Photomontage

VP20: Gormanston Beach, Co. Meath
Page 1: Baseline (Contextual Wireline and Photo)
Page 2: Wireline
Page 3: Photomontage

VP21: Balbriggan Beach, Co. Fingal
Page 1: Baseline (Contextual Wireline and Photo)
Page 2: Wireline
Page 3: Photomontage

VP22: R108 at Snowtown, Co. Meath
Page 1: Baseline (Contextual Wireline and Photo)
Page 2: Wireline
Page 3: Photomontage

VP23: Ardgillan Castle grounds, Co. Fingal
Page 1: Baseline (Contextual Wireline and Photo)
Page 2: Wireline
Page 3: Photomontage

VP24: Amenity Area, Skerries, Co. Fingal
Page 1: Baseline (Contextual Wireline and Photo)
Page 2: Baseline (Contextual Wireline and Photo)
Page 3: Wireline
Page 4: Photomontage
Page 5: Night - Time Photomontage

VP25: Loughshinny, Co. Fingal
Page 1: Baseline (Contextual Wireline and Photo)
Page 2: Baseline (Contextual Wireline and Photo)
Page 3: Wireline
Page 4: Photomontage
Page 5: Night - Time Photomontage

VP26: Coast Road, Rush, Co. Fingal
Page 1: Baseline (Contextual Wireline and Photo)
Page 2: Wireline
Page 3: Photomontage

VP27: Portrane, Co. Fingal
Page 1: Baseline (Contextual Wireline and Photo)
Page 2: Wireline
Page 3: Photomontage

VP28: Donabate Beach, Co. Fingal
Page 1: Baseline (Contextual Wireline and Photo)
Page 2: Baseline (Contextual Wireline and Photo)
Page 3: Wireline
Page 4: Photomontage

VP29: Malahide, Co. Fingal
Page 1: Baseline (Contextual Wireline and Photo)
Page 2: Wireline
Page 3: Photomontage

VP30: Portmarnock Beach, Co. Fingal
Page 1: Baseline (Contextual Wireline and Photo)
Page 2: Wireline
Page 3: Photomontage

VP31: Sutton Promenade, Co. Fingal
Page 1: Baseline (Contextual Wireline and Photo)
Page 2: Wireline
Page 3: Photomontage

VP32: Howth Harbour, Co. Fingal
Page 1: Baseline (Contextual Wireline and Photo)
Page 2: Wireline
Page 3: Photomontage
Page 4: Night - Time Photomontage

VP33: Howth Head, Co. Fingal
Page 1: Baseline (Contextual Wireline and Photo)
Page 2: Baseline (Contextual Wireline and Photo)
Page 3: Wireline
Page 4: Photomontage

VP34: Great South Wall at Poolbeg Lighthouse (Dublin City County)
Page 1: Baseline (Contextual Wireline and Photo)
Page 2: Baseline (Contextual Wireline and Photo)
Page 3: Wireline
Page 4: Photomontage

VP35: Promenade, Sandymount (Dublin City County)
Page 1: Baseline (Contextual Wireline and Photo)
Page 2: Baseline (Contextual Wireline and Photo)
Page 3: Wireline
Page 4: Photomontage

VP36: Lambay Island - Summit, Co. Dublin (Fingal)
Page 1: Baseline (Contextual Wireline and Photo)
Page 2: Baseline (Contextual Wireline and Photo)
Page 3: Wireline
Page 4: Photomontage

VP37: Lambay Island - Pier, Co. Dublin (Fingal)
Page 1: Baseline (Contextual Wireline and Photo)
Page 2: Wireline
Page 3: Photomontage

VP38: Annalong, Co. Down (NI)
Page 1: Baseline (Contextual Wireline and Photo)
Page 2: Wireline
Page 3: Photomontage

VP39: Deer Park, Dublin (Dun Laoghaire-Rathdown)
Page 1: Baseline (Contextual Wireline and Photo)
Page 2: Wireline
Page 3: Photomontage

VP40: Blackrock Park, Dublin (Dun Laoghaire-Rathdown)
Page 1: Baseline (Contextual Wireline and Photo)
Page 2: Wireline
Page 3: Photomontage

VP41: Coast Road, Monkstown (Dun Laoghaire-Rathdown)
Page 1: Baseline (Contextual Wireline and Photo)
Page 2: Wireline
Page 3: Photomontage

VP42: East Pier, Dun Laoghaire (Dun Laoghaire-Rathdown)
Page 1: Baseline (Contextual Wireline and Photo)
Page 2: Baseline (Contextual Wireline and Photo)
Page 3: Wireline
Page 4: Photomontage

VP43: Forty Foot, Sandycove, (Dun Laoghaire-Rathdown),
Page 1: Baseline (Contextual Wireline and Photo)
Page 2: Wireline
Page 3: Photomontage

VP44: Dalkey Hill, (Dun Laoghaire-Rathdown) Dublin
Page 1: Baseline (Contextual Wireline and Photo)
Page 2: Wireline
Page 3: Photomontage

VP45: Three Rock Mountain, (Dun Laoghaire-Rathdown County), Dublin
Page 1: Baseline (Contextual Wireline and Photo)
Page 2: Baseline (Contextual Wireline and Photo)
Page 3: Wireline
Page 4: Photomontage

VP46: Bray Head, (Co. Wicklow)
Page 1: Baseline (Contextual Wireline and Photo)
Page 2: Wireline
Page 3: Photomontage

VP47: Sugar Loaf Summit, (Co. Wicklow)
Page 1: Baseline (Contextual Wireline and Photo)
Page 2: Wireline
Page 3: Photomontage

VP56: Gormanston Castle (road front), Co. Meath
Page 1: Baseline (Contextual Wireline and Photo)
Page 2: Wireline
Page 3: Photomontage

VP57: Hill of Skryne, Co. Meath
Page 1: Baseline (Contextual Wireline and Photo)
Page 2: Wireline
Page 3: Photomontage

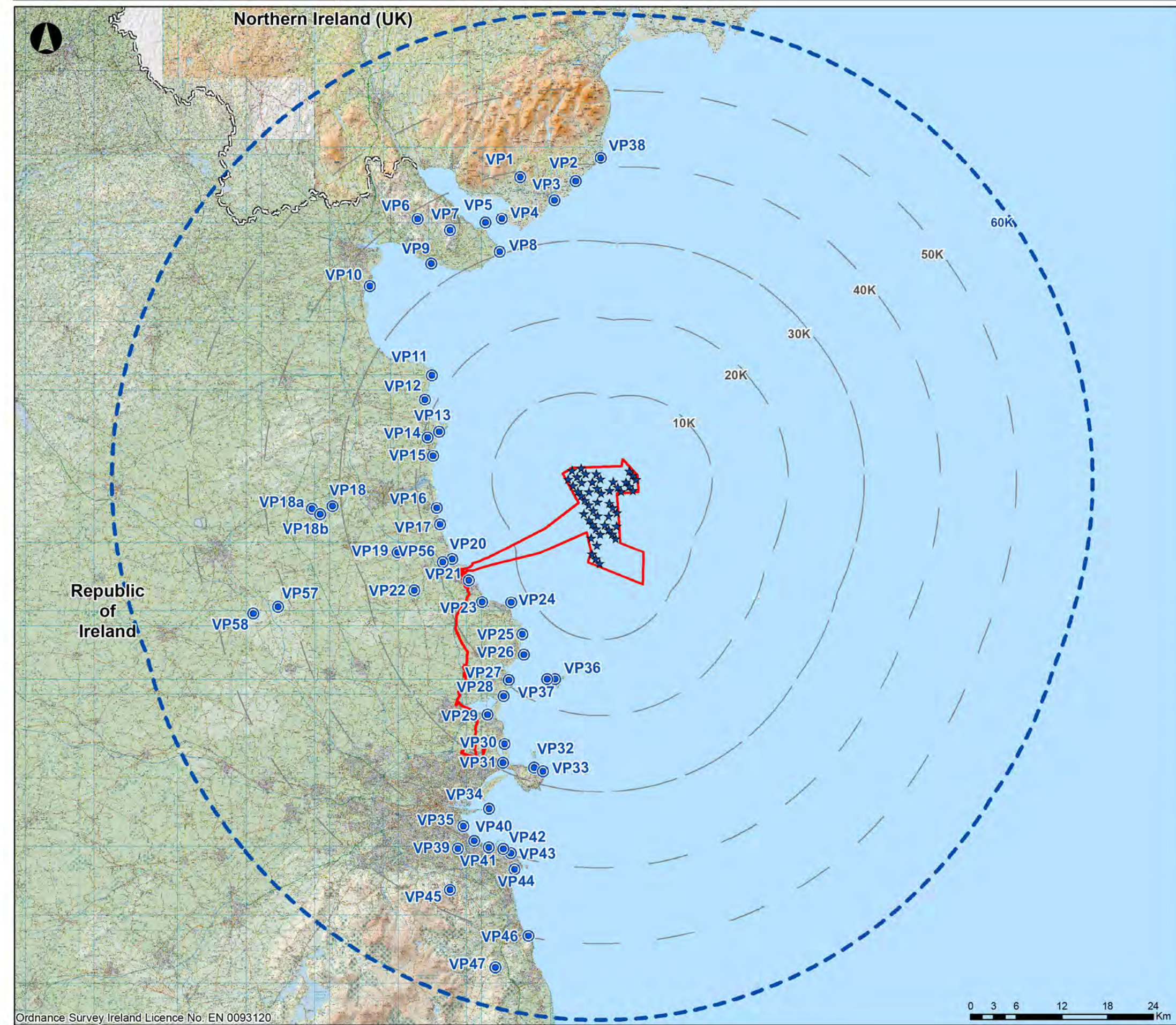
VP58: Hill of Tara, Co. Meath
Page 1: Baseline (Contextual Wireline and Photo)
Page 2: Wireline
Page 3: Photomontage

Marine and Aviation Transport Corridor Wireframes Index of Imagery


Ferry - Dublin to Douglas
Page 1: Pt 1 & Pt 2 Wireline

Ferry - Dublin to Hollyhead
Page 1: Pt 1 & Pt 2 Wireline

Aircraft - London GTW to Dublin
Page 1: Pt 1 & Pt 2 Wireline



Ordnance Survey Ireland Licence No: EN 0093120



Legend

- Proposed Development Boundary
- ★ Option 1 Turbines
- Viewpoint Locations (Offshore assessment)
- 60 Km Extent
- ROI - NI (UK) Border

NISA
North Irish Sea Array

ARUP **GOBE**

Project
North Irish Sea Array Offshore Wind Farm

Figure Title
Viewpoint Location Map

Job No: 0000

Date: 2026/01/27

Scale: 1:470,000

Status: Final

Figure No:

A29.7a

VP24: Amenity Area, Skerries, Co. Fingal
Page 1: Baseline (Contextual Wireline and Photo)
Page 2: Baseline (Contextual Wireline and Photo)
Page 3: Wireline
Page 4: Photomontage
Page 5: Night - Time Photomontage

VP25: Loughshinny, Co. Fingal
Page 1: Baseline (Contextual Wireline and Photo)
Page 2: Baseline (Contextual Wireline and Photo)
Page 3: Wireline
Page 4: Photomontage
Page 5: Night - Time Photomontage

VP26: Coast Road, Rush, Co. Fingal
Page 1: Baseline (Contextual Wireline and Photo)
Page 2: Wireline
Page 3: Photomontage

VP27: Portrane, Co. Fingal
Page 1: Baseline (Contextual Wireline and Photo)
Page 2: Wireline
Page 3: Photomontage

VP28: Donabate Beach, Co. Fingal
Page 1: Baseline (Contextual Wireline and Photo)
Page 2: Baseline (Contextual Wireline and Photo)
Page 3: Wireline
Page 4: Photomontage

VP29: Malahide, Co. Fingal
Page 1: Baseline (Contextual Wireline and Photo)
Page 2: Wireline
Page 3: Photomontage

VP30: Portmarnock Beach, Co. Fingal
Page 1: Baseline (Contextual Wireline and Photo)
Page 2: Wireline
Page 3: Photomontage

VP31: Sutton Promenade, Co. Fingal
Page 1: Baseline (Contextual Wireline and Photo)
Page 2: Wireline
Page 3: Photomontage

VP32: Howth Harbour, Co. Fingal
Page 1: Baseline (Contextual Wireline and Photo)
Page 2: Wireline
Page 3: Photomontage
Page 4: Night - Time Photomontage

VP33: Howth Head, Co. Fingal
Page 1: Baseline (Contextual Wireline and Photo)
Page 2: Baseline (Contextual Wireline and Photo)
Page 3: Wireline
Page 4: Photomontage

VP34: Great South Wall at Poolbeg Lighthouse (Dublin City County)
Page 1: Baseline (Contextual Wireline and Photo)
Page 2: Baseline (Contextual Wireline and Photo)
Page 3: Wireline
Page 4: Photomontage

VP35: Promenade, Sandymount (Dublin City County)
Page 1: Baseline (Contextual Wireline and Photo)
Page 2: Baseline (Contextual Wireline and Photo)
Page 3: Wireline
Page 4: Photomontage

VP36: Lambay Island - Summit, Co. Dublin (Fingal)
Page 1: Baseline (Contextual Wireline and Photo)
Page 2: Baseline (Contextual Wireline and Photo)
Page 3: Wireline
Page 4: Photomontage

VP37: Lambay Island - Pier, Co. Dublin (Fingal)
Page 1: Baseline (Contextual Wireline and Photo)
Page 2: Wireline
Page 3: Photomontage

VP38: Annalong, Co. Down (NI)
Page 1: Baseline (Contextual Wireline and Photo)
Page 2: Wireline
Page 3: Photomontage

VP39: Deer Park, Dublin (Dun Laoghaire-Rathdown)
Page 1: Baseline (Contextual Wireline and Photo)
Page 2: Wireline
Page 3: Photomontage

VP40: Blackrock Park, Dublin (Dun Laoghaire-Rathdown)
Page 1: Baseline (Contextual Wireline and Photo)
Page 2: Wireline
Page 3: Photomontage

VP41: Coast Road, Monkstown (Dun Laoghaire-Rathdown)
Page 1: Baseline (Contextual Wireline and Photo)
Page 2: Wireline
Page 3: Photomontage

VP42: East Pier, Dun Laoghaire (Dun Laoghaire-Rathdown)
Page 1: Baseline (Contextual Wireline and Photo)
Page 2: Baseline (Contextual Wireline and Photo)
Page 3: Wireline
Page 4: Photomontage

VP43: Forty Foot, Sandycove, (Dun Laoghaire-Rathdown),
Page 1: Baseline (Contextual Wireline and Photo)
Page 2: Wireline
Page 3: Photomontage

VP44: Dalkey Hill, (Dun Laoghaire-Rathdown) Dublin
Page 1: Baseline (Contextual Wireline and Photo)
Page 2: Wireline
Page 3: Photomontage

VP45: Three Rock Mountain, (Dun Laoghaire-Rathdown County), Dublin
Page 1: Baseline (Contextual Wireline and Photo)
Page 2: Baseline (Contextual Wireline and Photo)
Page 3: Wireline
Page 4: Photomontage

VP46: Bray Head, (Co. Wicklow)
Page 1: Baseline (Contextual Wireline and Photo)
Page 2: Baseline (Contextual Wireline and Photo)
Page 3: Photomontage

VP47: Sugar Loaf Summit, (Co. Wicklow)
Page 1: Baseline (Contextual Wireline and Photo)
Page 2: Wireline
Page 3: Photomontage

VP56: Gormanston Castle (road front), Co. Meath
Page 1: Baseline (Contextual Wireline and Photo)
Page 2: Wireline
Page 3: Photomontage

VP57: Hill of Skryne, Co. Meath
Page 1: Baseline (Contextual Wireline and Photo)
Page 2: Wireline
Page 3: Photomontage

VP58: Hill of Tara, Co. Meath
Page 1: Baseline (Contextual Wireline and Photo)
Page 2: Wireline
Page 3: Photomontage

Marine and Aviation Transport Corridor Wireframes Project Option 1: 49 Turbine Layout

Index of Imagery

Ferry - Dublin to Douglas
Page 1: Pt 1 & Pt 2 Wireline


Ferry - Dublin to Hollyhead
Page 1: Pt 1 & Pt 2 Wireline

Aircraft - London GTW to Dublin
Page 1: Pt 1 & Pt 2 Wireline



90° Baseline Photograph

90° Wireline Drawing



VP24 (View 1) Baseline Photo and Wireline
Amenity Area Skerries (Fingal),
Co. Dublin

Turbine no. (Option 1)	49	Camera / Sensor	Canon R5 / Full Frame	Easting (ITM)	725820	Prepared by	NH
Hub Height	165.0 m	Lens	50mm fixe	Northing (ITM)	761125	Checked by	RB
Rotor Diameter	250.0 m	Field of View (H° x V°)	90.0 x 14.2	Elevation / Cam Ht	8 m	Status	Final
Blade Tip Height	290.0 m	Date / Time of Capture	14-Apr-21 - 14:38	Distance to Nearest	12.3 km	Date	Feb 2026

Project: **North Irish Sea Array Offshore Wind Farm**


Client: **NISA**
North Irish Sea Array

LVIA Consultant:



90° Baseline Photograph

90° Wireline Drawing




VP24 (View 2) Baseline Photo and Wireline
 Amenity Area Skerries (Fingal),
 Co. Dublin

Turbine no. (Option 1)	49	Camera / Sensor	Canon R5 / Full Frame	Easting (ITM)	725820	Prepared by	NH
Hub Height	165.0 m	Lens	50mm fixed	Northing (ITM)	761125	Checked by	RB
Rotor Diameter	250.0 m	Field of View (H° x V°)	90.0 x 14.2	Elevation / Cam Ht	8 m	Status	Final
Blade Tip Height	290.0 m	Date / Time of Capture	14-Apr-21 - 14:38	Distance to Nearest	12.3 km	Date	Feb 2026

Project: **North Irish Sea Array Offshore Wind Farm**

Client: **NISA**
 North Irish Sea Array

LVIA Consultant: 



Wireline - 53.5° - planar projection

View flat at a comfortable arm's length

VP24 Wireline
**Amenity Area Skerries (Fingal),
 Co. Dublin**

Turbine no. (Option 1)	49	Camera / Sensor	N/A	Easting (ITM)	725820	Created by	NH
Hub Height	165.0 m	Lens	N/A	Northing (ITM)	761125	Checked by	RB
Rotor Diameter	250.0 m	Field of View (H° x V°)	53.5 x 18.2	Elevation / Cam Ht	8 m	Status	Final
Blade Tip Height	290.0 m	Date / Time of Capture	N/A	Distance to Nearest	12.3 km	Date	Feb 2026

Project:
**North Irish Sea Array
 Offshore Wind Farm**

Client:
NISA
North Irish Sea Array

LVIA Consultant:




Photomontage - 53.5° - planar projection

View flat at a comfortable arm's length

VP24 Photomontage
Amenity Area Skerries (Fingal),
Co. Dublin

Turbine no. (Option 1)	49	Camera / Sensor	Canon R5 / Full Frame	Easting (ITM)	725820	Created by	NH
Hub Height	165.0 m	Lens	50mm fixed	Northing (ITM)	761125	Checked by	RB
Rotor Diameter	250.0 m	Field of View (H° x V°)	53.5 x 18.2	Elevation / Cam Ht	8 m	Status	Final
Blade Tip Height	290.0 m	Date / Time of Capture	14-Apr-21 - 14:38	Distance to Nearest	12.3 km	Date	Feb 2026


Project: **North Irish Sea Array Offshore Wind Farm**

Client: **NISA**
North Irish Sea Array

LVIA Consultant: 

Photomontage - 53.5° - planar projection

View flat at a comfortable arm's length



Context View - 360° - cylindrical projection

VP24 Nighttime Photomontage
Amenity Area, Skerries (Fingal), Co. Dublin

Turbine no. (Option 1)	49	Camera / Sensor	Canon R5 / Full Frame	Easting (ITM)	725820	Created by	NH
Hub Height	165.0 m	Lens	50mm fixed	Northing (ITM)	761125	Checked by	RB
Rotor Diameter	250.0 m	Field of View (H° x V°)	53.5 x 18.2	Elevation / Cam Ht	8.0 m	Status	Final
Blade Tip Height	290.0 m	Date / Time of Capture	10-Oct-23 - 22:49	Distance to Nearest	12.3 km	Date	Mar 2026

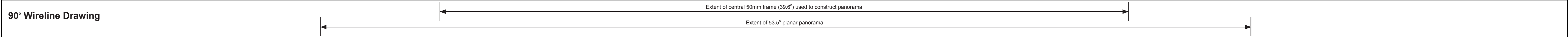
Project: **North Irish Sea Array Offshore Wind Farm**

Client: **NISA**
 North Irish Sea Array


LVIA Consultant: 



90° Baseline Photograph



90° Wireline Drawing



VP25 (View 1) Baseline Photo and Wireline Loughshinny (Fingal), Co. Dublin

Turbine no. (Option 1)	49	Camera / Sensor	Canon R5 / Full Frame	Easting (ITM)	727260	Prepared by	NH
Hub Height	165.0 m	Lens	50mm fixe	Northing (ITM)	756955	Checked by	RB
Rotor Diameter	250.0 m	Field of View (H° x V°)	90.0 x 14.2	Elevation / Cam Ht	4.8 m	Status	Final
Blade Tip Height	290.0 m	Date / Time of Capture	26-May-23 - 14:48	Distance to Nearest	13.7 km	Date	Feb 2026

Project: **North Irish Sea Array Offshore Wind Farm**

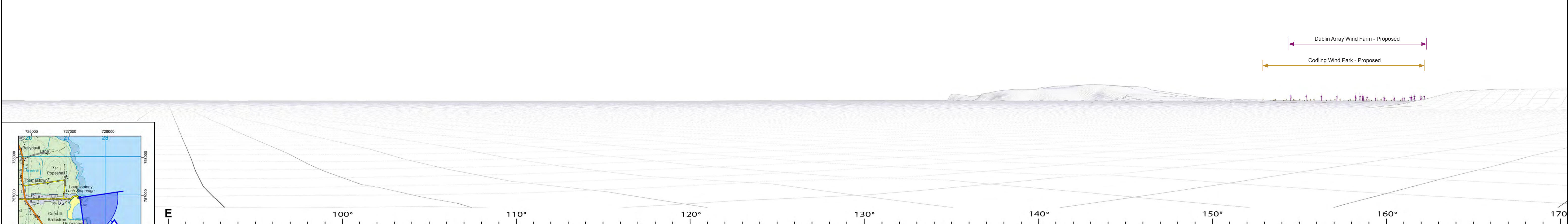
Client: **NISA**
North Irish Sea Array

LVIA Consultant:



90° Baseline Photograph

90° Wireline Drawing




**VP25 (View 2) Baseline Photo and Wireline
Loughshinny (Fingal), Co. Dublin**

Turbine no. (Option 1)	49	Camera / Sensor	Canon R5 / Full Frame	Easting (ITM)	727260	Prepared by	NH
Hub Height	165.0 m	Lens	50mm fixe	Northing (ITM)	756955	Checked by	RB
Rotor Diameter	250.0 m	Field of View (H° x V°)	90.0 x 14.2	Elevation / Cam Ht	4.8 m	Status	Final
Blade Tip Height	290.0 m	Date / Time of Capture	26-May-23 - 14:48	Distance to Nearest	13.7 km	Date	Feb 2026

Project: **North Irish Sea Array
Offshore Wind Farm**

Client: **NISA**
North Irish Sea Array

LVIA Consultant:



Wireline - 53.5° - planar projection

View flat at a comfortable arm's length

VP25 Wireline
Loughshinny (Fingal), Co. Dublin

Turbine no. (Option 1)	49	Camera / Sensor	N/A	Easting (ITM)	727260	Created by	NH
Hub Height	165.0 m	Lens	N/A	Northing (ITM)	756955	Checked by	RB
Rotor Diameter	250.0 m	Field of View (H° x V°)	53.5 x 18.2	Elevation / Cam Ht	4.8 m	Status	Final
Blade Tip Height	290.0 m	Date / Time of Capture	N/A	Distance to Nearest	13.7 km	Date	Feb 2026

Project: **North Irish Sea Array Offshore Wind Farm**

Client: **NISA**
North Irish Sea Array

LVIA Consultant: 



Photomontage - 53.5° - planar projection

View flat at a comfortable arm's length

VP25 Photomontage
Loughshinny (Fingal), Co. Dublin

Turbine no. (Option 1)	49	Camera / Sensor	Canon R5 / Full Frame	Easting (ITM)	727260	Created by	NH
Hub Height	165.0 m	Lens	50mm fixed	Northing (ITM)	756955	Checked by	RB
Rotor Diameter	250.0 m	Field of View (H° x V°)	53.5 x 18.2	Elevation / Cam Ht	4.8 m	Status	Final
Blade Tip Height	290.0 m	Date / Time of Capture	26-May-23 - 14:48	Distance to Nearest	13.7 km	Date	Feb 2026

Project:
**North Irish Sea Array
 Offshore Wind Farm**

Client:

NISA
 North Irish Sea Array

LVIA Consultant:


Photomontage - 53.5° - planar projection

View flat at a comfortable arm's length



Montage Position



Context View - 360° - cylindrical projection



VP25 Nighttime Photomontage
Loughshinny (Fingal), Co. Dublin

Turbine no. (Option 1)	49	Camera / Sensor	Canon R5 / Full Frame	Easting (ITM)	727260	Created by	NH
Hub Height	165.0 m	Lens	50mm fixed	Northing (ITM)	756955	Checked by	RB
Rotor Diameter	250.0 m	Field of View (H° x V°)	53.5 x 18.2	Elevation / Cam Ht	6.5 m	Status	Final
Blade Tip Height	290.0 m	Date / Time of Capture	10-Oct-23 - 23:06	Distance to Nearest	13.7 km	Date	Mar 2026

Project: **North Irish Sea Array Offshore Wind Farm**

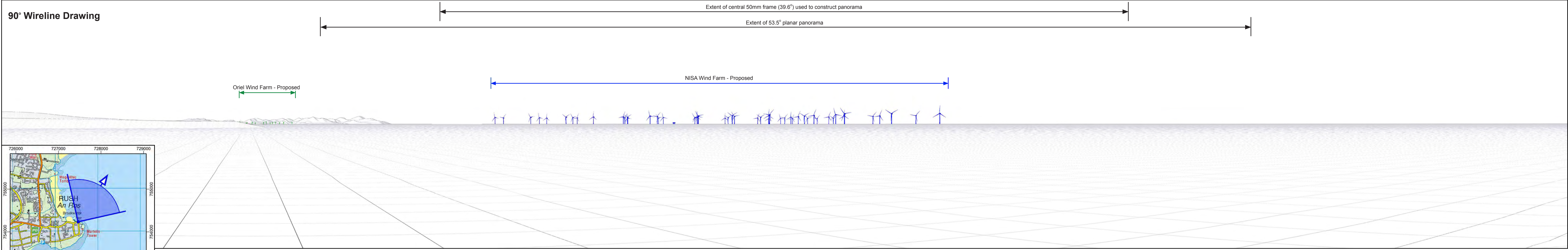
Client: **NISA**
North Irish Sea Array

LVIA Consultant: 



90° Baseline Photograph

90° Wireline Drawing




VP26 Baseline Photo and Wireline
Coast Road Rush (Fingal),
Co. Dublin

Turbine no. (Option 1)	49	Camera / Sensor	Canon R5 / Full Frame	Easting (ITM)	727465	Prepared by	NH
Hub Height	165.0 m	Lens	50mm fixe	Northing (ITM)	754233	Checked by	RB
Rotor Diameter	250.0 m	Field of View (H° x V°)	90.0 x 14.2	Elevation / Cam Ht	9.2 m	Status	Final
Blade Tip Height	290.0 m	Date / Time of Capture	14-Apr-21 - 15:19	Distance to Nearest	15.6 km	Date	Feb 2026

Project: **North Irish Sea Array
Offshore Wind Farm**

Client: **NISA**
North Irish Sea Array

LVIA Consultant:



Wireline - 53.5° - planar projection

View flat at a comfortable arm's length

VP26 Wireline
Coast Road Rush (Fingal),
Co. Dublin

Turbine no. (Option 1)	49	Camera / Sensor	N/A	Easting (ITM)	727465	Created by	NH
Hub Height	165.0 m	Lens	N/A	Northing (ITM)	754233	Checked by	RB
Rotor Diameter	250.0 m	Field of View (H° x V°)	53.5 x 18.2	Elevation / Cam Ht	9.2 m	Status	Final
Blade Tip Height	290.0 m	Date / Time of Capture	N/A	Distance to Nearest	15.6 km	Date	Feb 2026

Project: **North Irish Sea Array**
Offshore Wind Farm

Client: **NISA**
North Irish Sea Array

LVIA Consultant: 



Photomontage - 53.5° - planar projection

View flat at a comfortable arm's length

VP26 Photomontage
**Coast Road Rush (Fingal),
 Co. Dublin**

Turbine no. (Option 1)	49	Camera / Sensor	Canon R5 / Full Frame	Easting (ITM)	727465	Created by	NH
Hub Height	165.0 m	Lens	50mm fixed	Northing (ITM)	754233	Checked by	RB
Rotor Diameter	250.0 m	Field of View (H° x V°)	53.5 x 18.2	Elevation / Cam Ht	9.2 m	Status	Final
Blade Tip Height	290.0 m	Date / Time of Capture	14-Apr-21 - 15:19	Distance to Nearest	15.6 km	Date	Feb 2026


Project: **North Irish Sea Array
 Offshore Wind Farm**

Client: **NISA**
 North Irish Sea Array

LVIA Consultant: 



90° Baseline Photograph



90° Wireline Drawing




VP27 Baseline Photo and Wireline
Portrane (Fingal), Co. Dublin

Turbine no. (Option 1)	49	Camera / Sensor	Canon R5 / Full Frame	Easting (ITM)	725479	Prepared by	NH
Hub Height	165.0 m	Lens	50mm fixe	Northing (ITM)	750952	Checked by	RB
Rotor Diameter	250.0 m	Field of View (H° x V°)	90.0 x 14.2	Elevation / Cam Ht	5.8 m	Status	Final
Blade Tip Height	290.0 m	Date / Time of Capture	14-Apr-21 - 15:54	Distance to Nearest	19.4 km	Date	Feb 2026

Project: **North Irish Sea Array Offshore Wind Farm**

Client: **NISA**
North Irish Sea Array

LVIA Consultant:



Wireline - 53.5° - planar projection

View flat at a comfortable arm's length

VP27 Wireline
Portrane (Fingal), Co. Dublin

Turbine no. (Option 1)	49	Camera / Sensor	N/A	Easting (ITM)	725479	Created by	NH
Hub Height	165.0 m	Lens	N/A	Northing (ITM)	750952	Checked by	RB
Rotor Diameter	250.0 m	Field of View (H° x V°)	53.5 x 18.2	Elevation / Cam Ht	5.8 m	Status	Final
Blade Tip Height	290.0 m	Date / Time of Capture	N/A	Distance to Nearest	19.4 km	Date	Feb 2026

Project:
**North Irish Sea Array
 Offshore Wind Farm**

Client:
NISA
North Irish Sea Array

LVIA Consultant:




Photomontage - 53.5° - planar projection

View flat at a comfortable arm's length

VP27 Photomontage
Portrane (Fingal), Co. Dublin

Turbine no. (Option 1)	49	Camera / Sensor	Canon R5 / Full Frame	Easting (ITM)	725479	Created by	NH
Hub Height	165.0 m	Lens	50mm fixed	Northing (ITM)	750952	Checked by	RB
Rotor Diameter	250.0 m	Field of View (H° x V°)	53.5 x 18.2	Elevation / Cam Ht	5.8 m	Status	Final
Blade Tip Height	290.0 m	Date / Time of Capture	14-Apr-21 - 15:54	Distance to Nearest	19.4 km	Date	Feb 2026

Project:
**North Irish Sea Array
 Offshore Wind Farm**

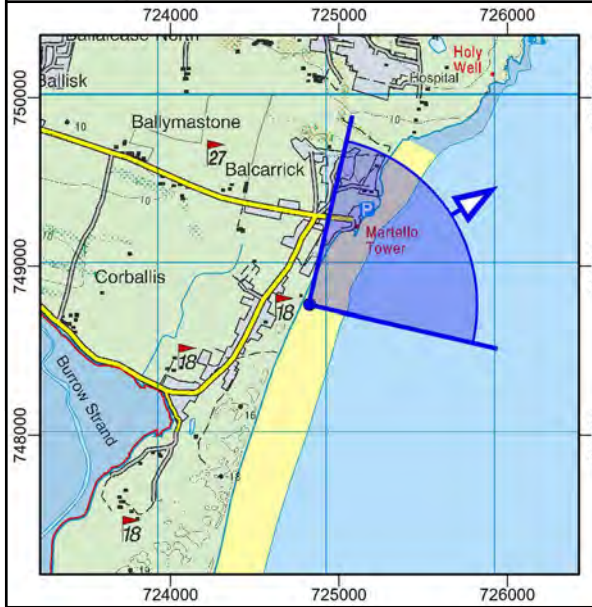
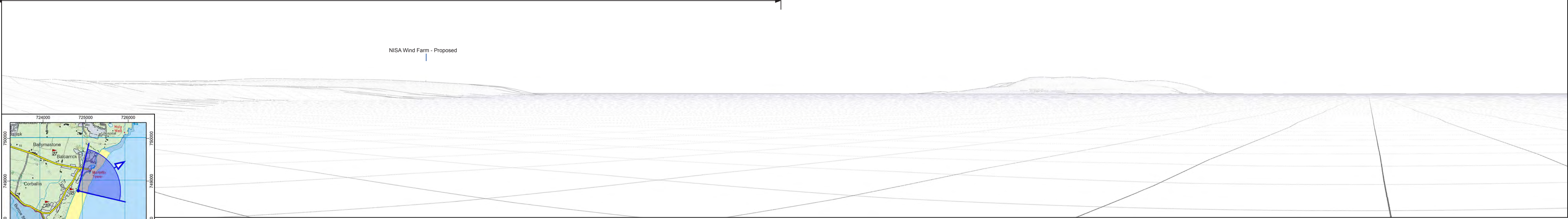
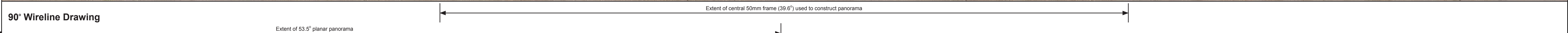
Client:

NISA
 North Irish Sea Array

LVIA Consultant:




90° Baseline Photograph



VP28 (View 1) Baseline Photo and Wireline Donabate Beach (Fingal), Co. Dublin

Turbine no. (Option 1)	49	Camera / Sensor	Canon R5 / Full Frame	Easting (ITM)	724825	Prepared by	NH
Hub Height	165.0 m	Lens	50mm fixe	Northing (ITM)	748773	Checked by	RB
Rotor Diameter	250.0 m	Field of View (H° x V°)	90.0 x 14.2	Elevation / Cam Ht	2.3 m	Status	Final
Blade Tip Height	290.0 m	Date / Time of Capture	26-May-23 - 13:49	Distance to Nearest	21.5 km	Date	Feb 2026

Project: **North Irish Sea Array Offshore Wind Farm**

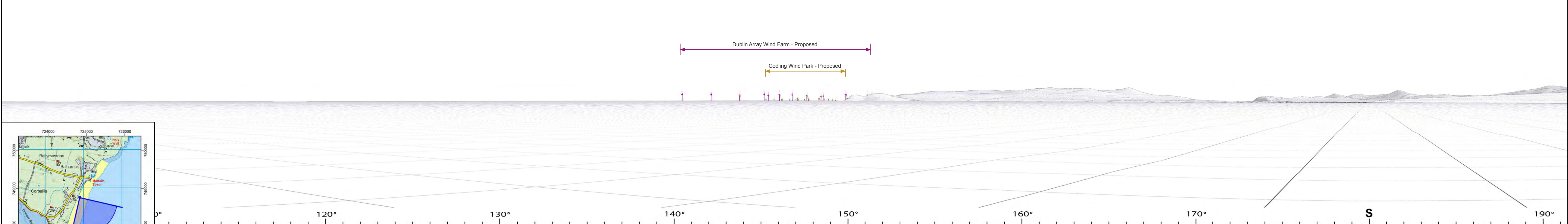
Client: **NISA**
North Irish Sea Array

LVIA Consultant:



90° Baseline Photograph

90° Wireline Drawing




**VP28 (View 2) Baseline Photo and Wireline
Donabate Beach (Fingal), Co. Dublin**

Turbine no. (Option 1)	49	Camera / Sensor	Canon R5 / Full Frame	Easting (ITM)	724825	Prepared by	NH
Hub Height	165.0 m	Lens	50mm fixe	Northing (ITM)	748773	Checked by	RB
Rotor Diameter	250.0 m	Field of View (H° x V°)	90.0 x 14.2	Elevation / Cam Ht	2.3 m	Status	Final
Blade Tip Height	290.0 m	Date / Time of Capture	26-May-23 - 13:49	Distance to Nearest	21.5 km	Date	Feb 2026

Project: **North Irish Sea Array
Offshore Wind Farm**

Client: **NISA**
North Irish Sea Array

LVIA Consultant:



Wireline - 53.5° - planar projection

View flat at a comfortable arm's length

VP28 Wireline
Donabate Beach (Fingal), Co. Dublin

Turbine no. (Option 1)	49	Camera / Sensor	N/A	Easting (ITM)	724825	Created by	NH
Hub Height	165.0 m	Lens	N/A	Northing (ITM)	748773	Checked by	RB
Rotor Diameter	250.0 m	Field of View (H° x V°)	53.5 x 18.2	Elevation / Cam Ht	2.3 m	Status	Final
Blade Tip Height	290.0 m	Date / Time of Capture	N/A	Distance to Nearest	21.5 km	Date	Feb 2026

Project: **North Irish Sea Array Offshore Wind Farm**

Client: **NISA**
North Irish Sea Array

LVIA Consultant: 



Photomontage - 53.5° - planar projection

View flat at a comfortable arm's length

VP28 Photomontage
Donabate Beach (Fingal), Co. Dublin

Turbine no. (Option 1)	49	Camera / Sensor	Canon R5 / Full Frame	Easting (ITM)	724825	Created by	NH
Hub Height	165.0 m	Lens	50mm fixed	Northing (ITM)	748773	Checked by	RB
Rotor Diameter	250.0 m	Field of View (H° x V°)	53.5 x 18.2	Elevation / Cam Ht	2.3 m	Status	Final
Blade Tip Height	290.0 m	Date / Time of Capture	26-May-23 - 13:49	Distance to Nearest	21.5 km	Date	Feb 2026

Project:
**North Irish Sea Array
 Offshore Wind Farm**

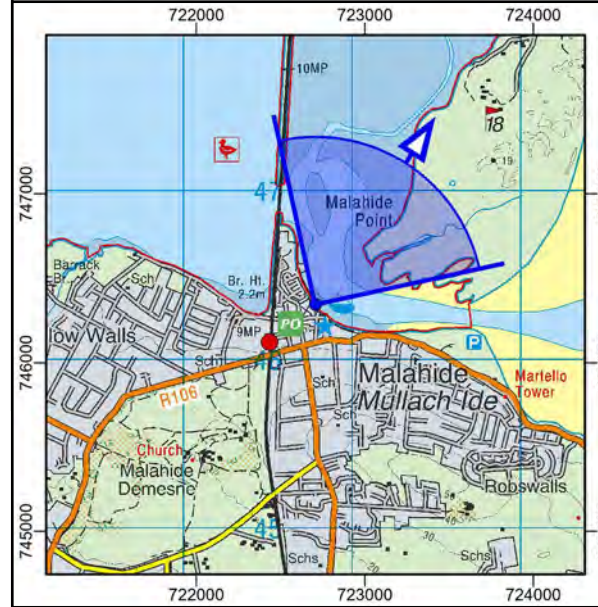
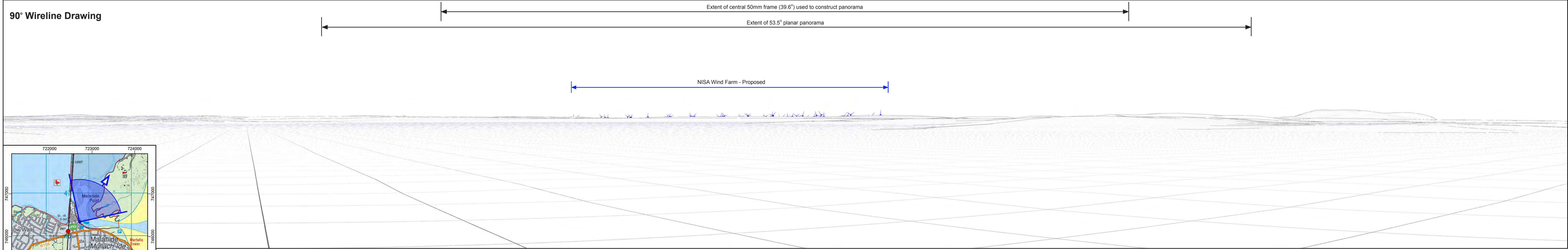
Client:
NISA
 North Irish Sea Array

LVIA Consultant:




90° Baseline Photograph

90° Wireline Drawing



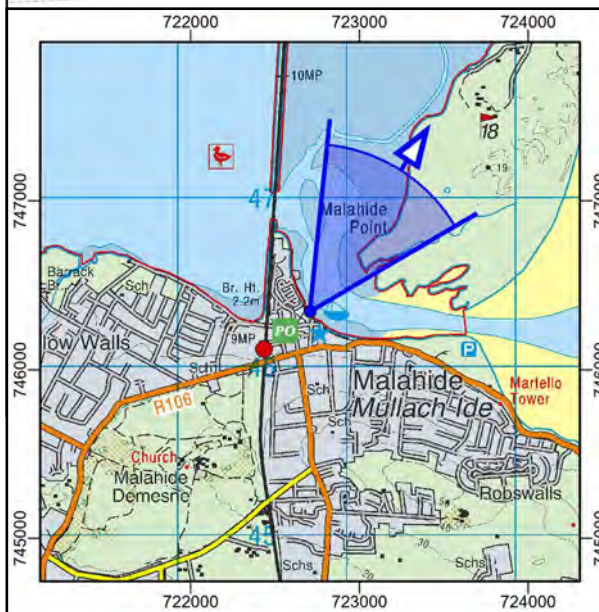

VP29 Baseline Photo and Wireline
Malahide (Fingal), Co. Dublin

Turbine no. (Option 1)	49	Camera / Sensor	Canon R5 / Full Frame	Easting (ITM)	722708	Prepared by	NH
Hub Height	165.0 m	Lens	50mm fixe	Northing (ITM)	746343	Checked by	RB
Rotor Diameter	250.0 m	Field of View (H° x V°)	90.0 x 14.2	Elevation / Cam Ht	3.1 m	Status	Final
Blade Tip Height	290.0 m	Date / Time of Capture	18-Nov-22 - 12:40	Distance to Nearest	24.7 km	Date	Feb 2026

Project: **North Irish Sea Array Offshore Wind Farm**

Client: **NISA**
North Irish Sea Array

LVIA Consultant:



Wireline - 53.5° - planar projection

View flat at a comfortable arm's length

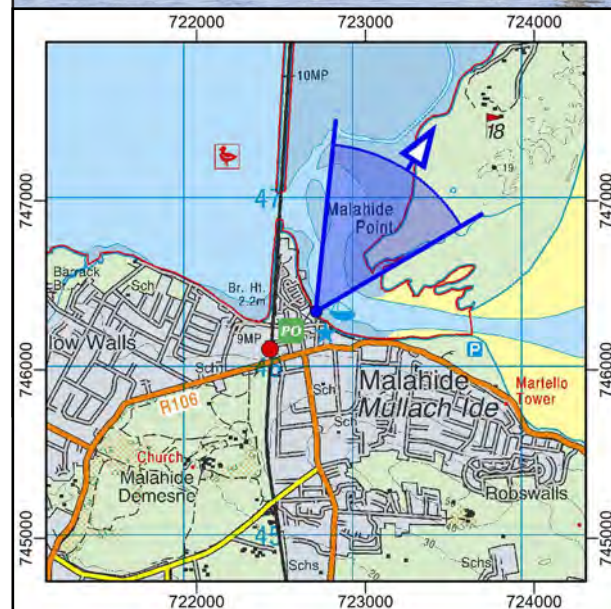
VP29 Wireline
Malahide (Fingal), Co. Dublin

Turbine no. (Option 1)	49	Camera / Sensor	N/A	Easting (ITM)	722708	Created by	NH
Hub Height	165.0 m	Lens	N/A	Northing (ITM)	746343	Checked by	RB
Rotor Diameter	250.0 m	Field of View (H° x V°)	53.5 x 18.2	Elevation / Cam Ht	3.1 m	Status	Final
Blade Tip Height	290.0 m	Date / Time of Capture	N/A	Distance to Nearest	24.7 km	Date	Feb 2026

Project: **North Irish Sea Array Offshore Wind Farm**

Client: **NISA**
 North Irish Sea Array

LVIA Consultant: 



Photomontage - 53.5° - planar projection

View flat at a comfortable arm's length

VP29 Photomontage
Malahide (Fingal), Co. Dublin

Turbine no. (Option 1)	49	Camera / Sensor	Canon R5 / Full Frame	Easting (ITM)	722708	Created by	NH
Hub Height	165.0 m	Lens	50mm fixed	Northing (ITM)	746343	Checked by	RB
Rotor Diameter	250.0 m	Field of View (H° x V°)	53.5 x 18.2	Elevation / Cam Ht	3.1 m	Status	Final
Blade Tip Height	290.0 m	Date / Time of Capture	18-Nov-22 - 12:40	Distance to Nearest	24.7 km	Date	Feb 2026

Project:
**North Irish Sea Array
 Offshore Wind Farm**

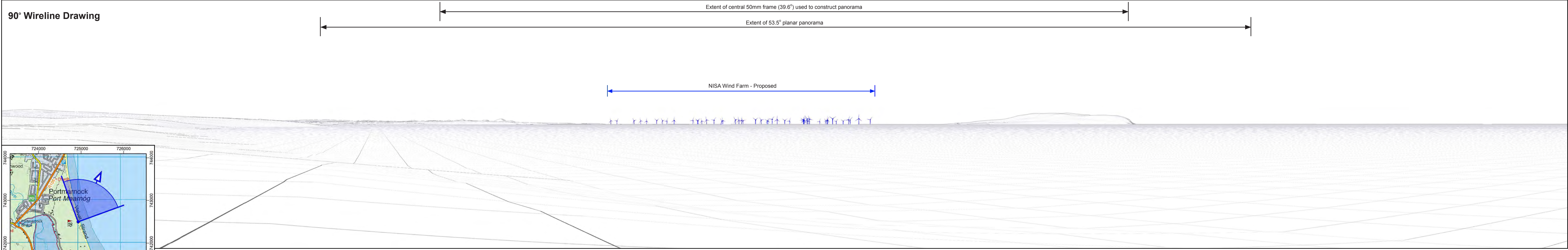
Client:


LVIA Consultant:




90° Baseline Photograph

90° Wireline Drawing




VP30 Baseline Photo and Wireline
Portmarnock Beach (Fingal),
Co. Dublin

Turbine no. (Option 1)	49	Camera / Sensor	Canon R5 / Full Frame	Easting (ITM)	724933	Prepared by	NH
Hub Height	165.0 m	Lens	50mm fixe	Northing (ITM)	742498	Checked by	RB
Rotor Diameter	250.0 m	Field of View (H° x V°)	90.0 x 14.2	Elevation / Cam Ht	7.75 m	Status	Final
Blade Tip Height	290.0 m	Date / Time of Capture	14-Apr-21 - 16:59	Distance to Nearest	26.8 km	Date	Feb 2026

Project:
North Irish Sea Array
Offshore Wind Farm

Client:
NISA
North Irish Sea Array

LVIA Consultant:

Wireline - 53.5° - planar projection

View flat at a comfortable arm's length

VP30 Wireline
Portmarnock Beach (Fingal),
Co. Dublin

Turbine no. (Option 1)	49	Camera / Sensor	N/A	Easting (ITM)	724933	Created by	NH
Hub Height	165.0 m	Lens	N/A	Northing (ITM)	742498	Checked by	RB
Rotor Diameter	250.0 m	Field of View (H° x V°)	53.5 x 18.2	Elevation / Cam Ht	7.75 m	Status	Final
Blade Tip Height	290.0 m	Date / Time of Capture	N/A	Distance to Nearest	26.8 km	Date	Feb 2026

Project: **North Irish Sea Array**
Offshore Wind Farm

Client: **NISA**
North Irish Sea Array

LVIA Consultant: 



Photomontage - 53.5° - planar projection

View flat at a comfortable arm's length

VP30 Photomontage
Portmarnock Beach (Fingal),
Co. Dublin

Turbine no. (Option 1)	49	Camera / Sensor	Canon R5 / Full Frame	Easting (ITM)	724933	Created by	NH
Hub Height	165.0 m	Lens	50mm fixed	Northing (ITM)	742498	Checked by	RB
Rotor Diameter	250.0 m	Field of View (H° x V°)	53.5 x 18.2	Elevation / Cam Ht	7.75 m	Status	Final
Blade Tip Height	290.0 m	Date / Time of Capture	14-Apr-21 - 16:59	Distance to Nearest	26.8 km	Date	Feb 2026

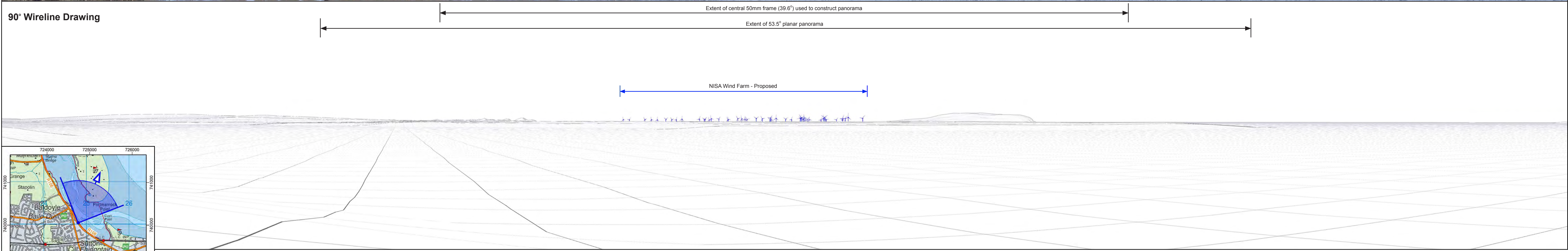
Project:
North Irish Sea Array
Offshore Wind Farm

Client:
NISA
North Irish Sea Array

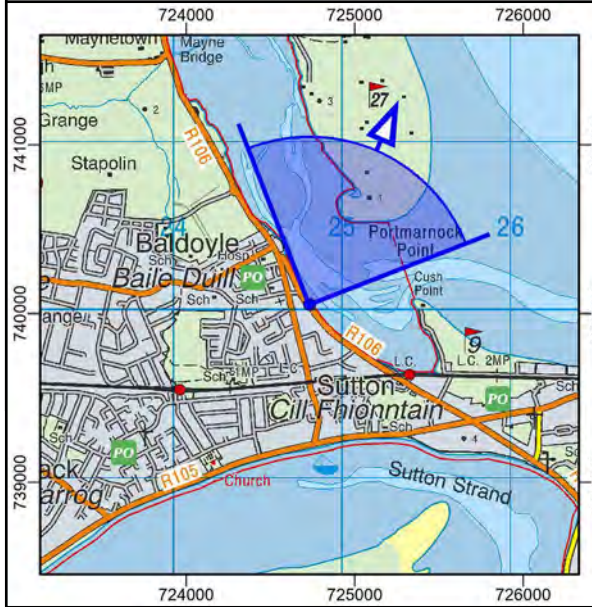
LVIA Consultant:




90° Baseline Photograph



90° Wireline Drawing




VP31 Baseline Photo and Wireline
**Sutton Promenade (Fingal),
 Co. Dublin**

Turbine no. (Option 1)	49	Camera / Sensor	Canon R5 / Full Frame	Easting (ITM)	724732	Prepared by	NH
Hub Height	165.0 m	Lens	50mm fixe	Northing (ITM)	740052	Checked by	RB
Rotor Diameter	250.0 m	Field of View (H° x V°)	90.0 x 14.2	Elevation / Cam Ht	3.8 m	Status	Final
Blade Tip Height	290.0 m	Date / Time of Capture	18-Nov-22 - 12:10	Distance to Nearest	29.1 km	Date	Feb 2026

Project:
**North Irish Sea Array
 Offshore Wind Farm**

Client:
NISA
North Irish Sea Array

LVIA Consultant:



Wireline - 53.5° - planar projection

View flat at a comfortable arm's length

VP31 Wireline
Sutton Promenade (Fingal),
Co. Dublin

Turbine no. (Option 1)	49	Camera / Sensor	N/A	Easting (ITM)	724732	Created by	NH
Hub Height	165.0 m	Lens	N/A	Northing (ITM)	740052	Checked by	RB
Rotor Diameter	250.0 m	Field of View (H° x V°)	53.5 x 18.2	Elevation / Cam Ht	3.8 m	Status	Final
Blade Tip Height	290.0 m	Date / Time of Capture	N/A	Distance to Nearest	29.1 km	Date	Feb 2026

Project: **North Irish Sea Array**
Offshore Wind Farm

Client: **NISA**
North Irish Sea Array

LVIA Consultant: 



Photomontage - 53.5° - planar projection

View flat at a comfortable arm's length

VP31	Photomontage	Turbine no. (Option 1)	49	Camera / Sensor	Canon R5 / Full Frame	Easting (ITM)	724732	Created by	NH
Sutton Promenade (Fingal), Co. Dublin		Hub Height	165.0 m	Lens	50mm fixed	Northing (ITM)	740052	Checked by	RB
		Rotor Diameter	250.0 m	Field of View (H° x V°)	53.5 x 18.2	Elevation / Cam Ht	3.8 m	Status	Final
		Blade Tip Height	290.0 m	Date / Time of Capture	18-Nov-22 - 12:10	Distance to Nearest	29.1 km	Date	Feb 2026

Project: **North Irish Sea Array Offshore Wind Farm**


Client: **NISA**
North Irish Sea Array

LVIA Consultant: 



90° Baseline Photograph

90° Wireline Drawing




VP32 Baseline Photo and Wireline
Howth Harbour (Fingal), Co. Dublin

Turbine no. (Option 1)	49	Camera / Sensor	Canon R5 / Full Frame	Easting (ITM)	728813	Prepared by	NH
Hub Height	165.0 m	Lens	50mm fixe	Northing (ITM)	739380	Checked by	RB
Rotor Diameter	250.0 m	Field of View (H° x V°)	90.0 x 14.2	Elevation / Cam Ht	7 m	Status	Final
Blade Tip Height	290.0 m	Date / Time of Capture	21-Jul-21 - 11:18	Distance to Nearest	28.2 km	Date	Feb 2026

Project:
**North Irish Sea Array
Offshore Wind Farm**

Client:
NISA
North Irish Sea Array

LVIA Consultant:
macroworks
APM Group



Wireline - 53.5° - planar projection

View flat at a comfortable arm's length

VP32 Wireline
Howth Harbour (Fingal), Co. Dublin

Turbine no. (Option 1)	49	Camera / Sensor	N/A	Easting (ITM)	728813	Created by	NH
Hub Height	165.0 m	Lens	N/A	Northing (ITM)	739380	Checked by	RB
Rotor Diameter	250.0 m	Field of View (H° x V°)	53.5 x 18.2	Elevation / Cam Ht	7 m	Status	Final
Blade Tip Height	290.0 m	Date / Time of Capture	N/A	Distance to Nearest	28.2 km	Date	Feb 2026

Project: **North Irish Sea Array Offshore Wind Farm**

Client: **NISA**
North Irish Sea Array

LVIA Consultant: 



Photomontage - 53.5° - planar projection

View flat at a comfortable arm's length

VP32 Photomontage
Howth Harbour (Fingal), Co. Dublin

Turbine no. (Option 1)	49	Camera / Sensor	Canon R5 / Full Frame	Easting (ITM)	728813	Created by	NH
Hub Height	165.0 m	Lens	50mm fixed	Northing (ITM)	739380	Checked by	RB
Rotor Diameter	250.0 m	Field of View (H° x V°)	53.5 x 18.2	Elevation / Cam Ht	7 m	Status	Final
Blade Tip Height	290.0 m	Date / Time of Capture	21-Jul-21 - 11:18	Distance to Nearest	28.2 km	Date	Feb 2026

Project:
**North Irish Sea Array
Offshore Wind Farm**

Client:
NISA
North Irish Sea Array

LVIA Consultant:
macroworks
APEN Group

Photomontage - 53.5° - planar projection

View flat at a comfortable arm's length



Context View - 360° - cylindrical projection

VP32 Nighttime Photomontage
Howth Harbour (Fingal), Co. Dublin

Turbine no. (Option 1)	49	Camera / Sensor	Canon R5 / Full Frame	Easting (ITM)	728813	Created by	NH
Hub Height	165.0 m	Lens	50mm fixed	Northing (ITM)	739380	Checked by	RB
Rotor Diameter	250.0 m	Field of View (H° x V°)	53.5 x 18.2	Elevation / Cam Ht	7.7 m	Status	Final
Blade Tip Height	290.0 m	Date / Time of Capture	10-Oct-23 - 23:49	Distance to Nearest	28.2 km	Date	Mar 2026

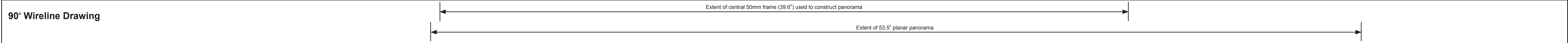
Project:
**North Irish Sea Array
Offshore Wind Farm**

Client:
NISA
North Irish Sea Array

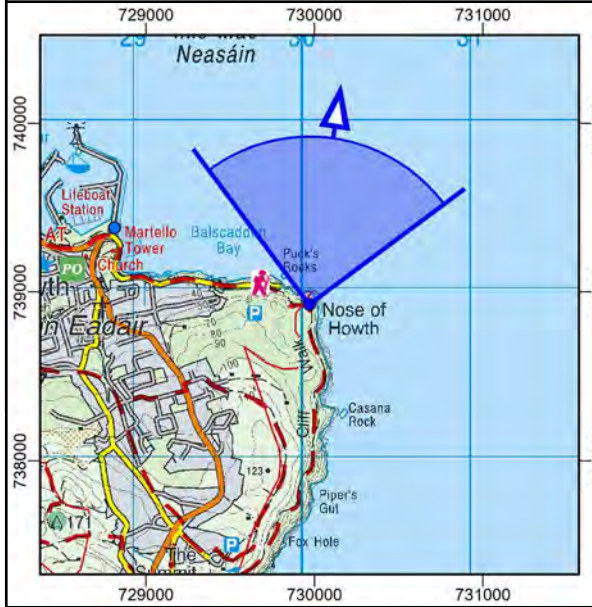

LVIA Consultant:




90° Baseline Photograph



90° Wireline Drawing



VP33 (View 1) Baseline Photo and Wireline Howth Head (Fingal), Co. Dublin

Turbine no. (Option 1)	49	Camera / Sensor	Canon R5 / Full Frame	Easting (ITM)	729971	Prepared by	NH
Hub Height	165.0 m	Lens	50mm fixe	Northing (ITM)	738925	Checked by	RB
Rotor Diameter	250.0 m	Field of View (H° x V°)	90.0 x 14.2	Elevation / Cam Ht	56.8 m	Status	Final
Blade Tip Height	290.0 m	Date / Time of Capture	18-Nov-22 - 11:07	Distance to Nearest	28.3 km	Date	Feb 2026

Project: **North Irish Sea Array Offshore Wind Farm**

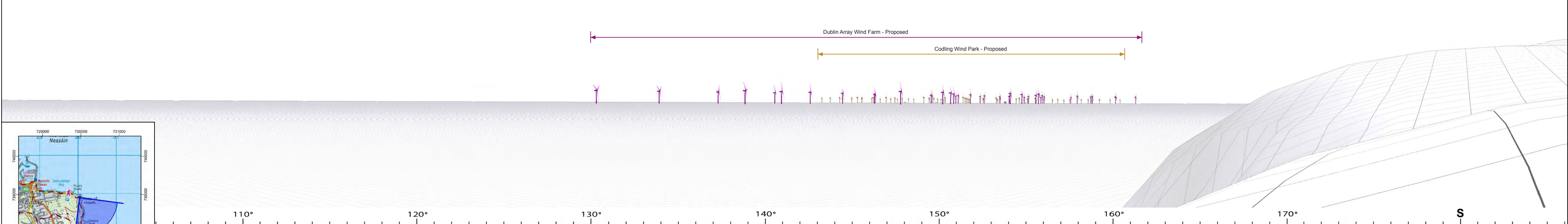
Client: **NISA**
North Irish Sea Array

LVIA Consultant:



90° Baseline Photograph

90° Wireline Drawing



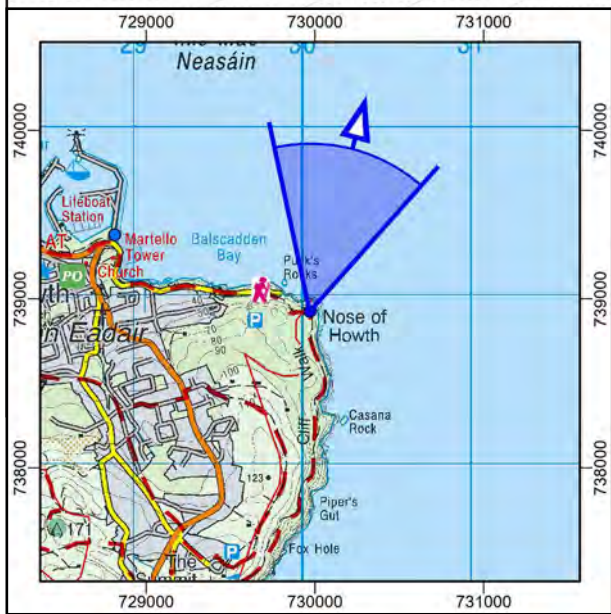

**VP33 (View 2) Baseline Photo and Wireline
Howth Head (Fingal), Co. Dublin**

Turbine no. (Option 1)	49	Camera / Sensor	Canon R5 / Full Frame	Easting (ITM)	729971	Prepared by	NH
Hub Height	165.0 m	Lens	50mm fixe	Northing (ITM)	738925	Checked by	RB
Rotor Diameter	250.0 m	Field of View (H° x V°)	90.0 x 14.2	Elevation / Cam Ht	56.8 m	Status	Final
Blade Tip Height	290.0 m	Date / Time of Capture	18-Nov-22 - 11:07	Distance to Nearest	28.3 km	Date	Feb 2026

Project: **North Irish Sea Array
Offshore Wind Farm**

Client: **NISA**
North Irish Sea Array

LVIA Consultant: 



Wireline - 53.5° - planar projection

View flat at a comfortable arm's length

VP33 Wireline
Howth Head (Fingal), Co. Dublin

Turbine no. (Option 1)	49	Camera / Sensor	N/A	Easting (ITM)	729971	Created by	NH
Hub Height	165.0 m	Lens	N/A	Northing (ITM)	738925	Checked by	RB
Rotor Diameter	250.0 m	Field of View (H° x V°)	53.5 x 18.2	Elevation / Cam Ht	56.8 m	Status	Final
Blade Tip Height	290.0 m	Date / Time of Capture	N/A	Distance to Nearest	28.3 km	Date	Feb 2026

Project: **North Irish Sea Array Offshore Wind Farm**

Client: **NISA**
North Irish Sea Array

LVIA Consultant: 



Photomontage - 53.5° - planar projection

View flat at a comfortable arm's length

VP33 Photomontage
Howth Head (Fingal), Co. Dublin

Turbine no. (Option 1)	49	Camera / Sensor	Canon R5 / Full Frame	Easting (ITM)	729971	Created by	NH
Hub Height	165.0 m	Lens	50mm fixed	Northing (ITM)	738925	Checked by	RB
Rotor Diameter	250.0 m	Field of View (H° x V°)	53.5 x 18.2	Elevation / Cam Ht	56.8 m	Status	Final
Blade Tip Height	290.0 m	Date / Time of Capture	18-Nov-22 - 11:07	Distance to Nearest	28.3 km	Date	Feb 2026

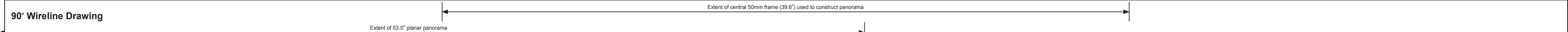
Project: **North Irish Sea Array Offshore Wind Farm**

Client: **NISA**
North Irish Sea Array

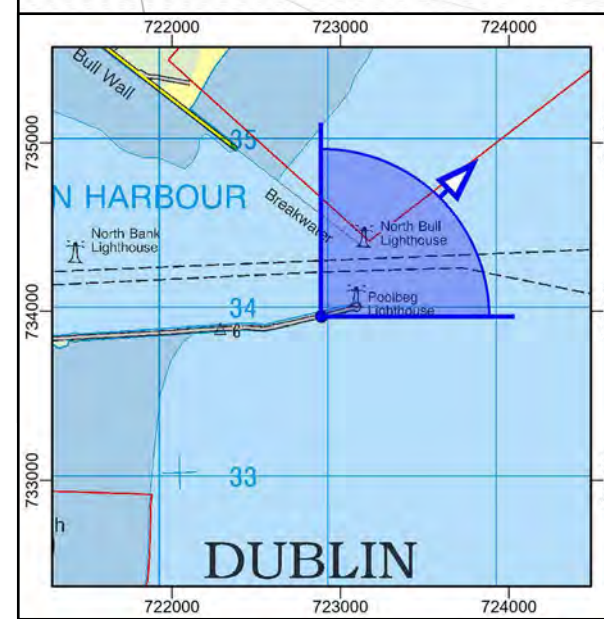

LVIA Consultant: 



90° Baseline Photograph



90° Wireline Drawing



VP34 (View 1) Baseline Photo and Wireline
Great South Wall at Poolbeg Light-
house (Dublin City), Co. Dublin

Turbine no. (Option 1)	49	Camera / Sensor	Canon R5 / Full Frame	Easting (ITM)	722888	Prepared by	NH
Hub Height	165.0 m	Lens	50mm fixe	Northing (ITM)	733969	Checked by	RB
Rotor Diameter	250.0 m	Field of View (H° x V°)	90.0 x 14.2	Elevation / Cam Ht	3.5 m	Status	Final
Blade Tip Height	290.0 m	Date / Time of Capture	16-Nov-22 - 13:47	Distance to Nearest	35.3 km	Date	Feb 2026

Project: **North Irish Sea Array
Offshore Wind Farm**

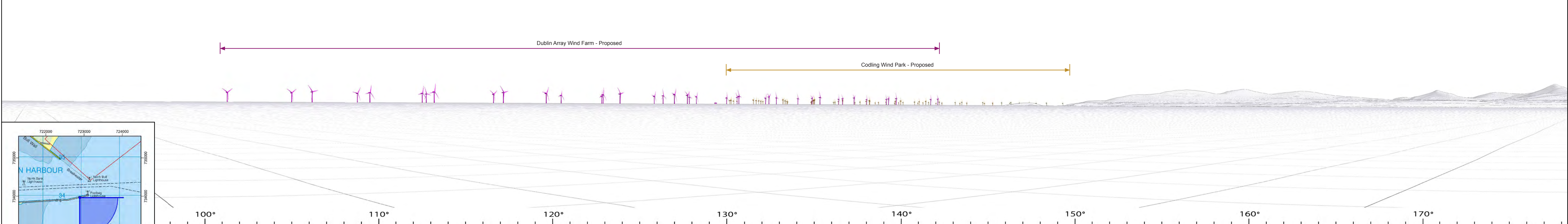
Client: **NISA**
North Irish Sea Array

LVIA Consultant: 



90° Baseline Photograph

90° Wireline Drawing



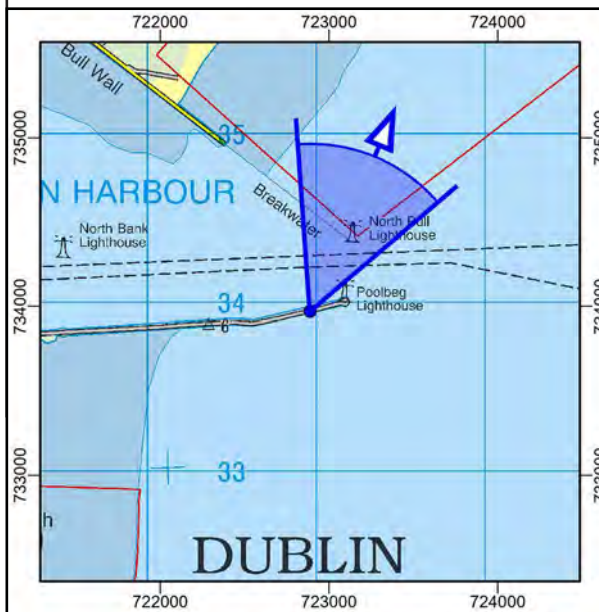

VP34 (View 2) Baseline Photo and Wireline
Great South Wall at Poolbeg Light-
house (Dublin City), Co. Dublin

Turbine no. (Option 1)	49	Camera / Sensor	Canon R5 / Full Frame	Easting (ITM)	722888	Prepared by	NH
Hub Height	165.0 m	Lens	50mm fixe	Northing (ITM)	733969	Checked by	RB
Rotor Diameter	250.0 m	Field of View (H° x V°)	90.0 x 14.2	Elevation / Cam Ht	3.5 m	Status	Final
Blade Tip Height	290.0 m	Date / Time of Capture	16-Nov-22 - 13:47	Distance to Nearest	35.3 km	Date	Feb 2026

Project: **North Irish Sea Array Offshore Wind Farm**

Client: **NISA**
North Irish Sea Array

LVIA Consultant: 



Wireline - 53.5° - planar projection

View flat at a comfortable arm's length

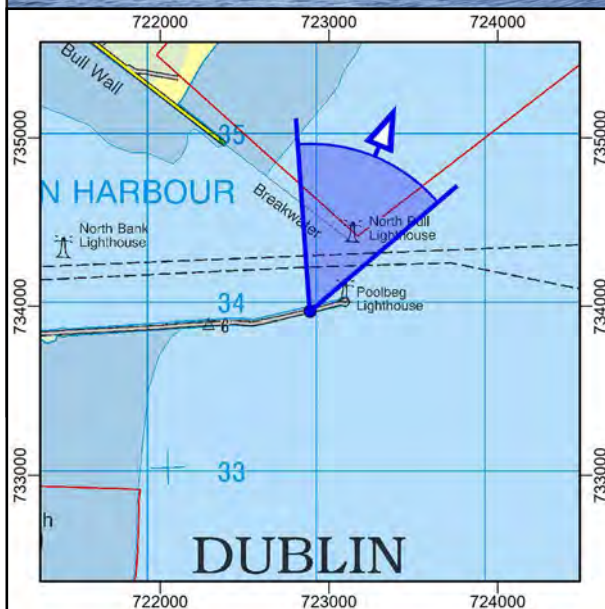
VP34 Wireline
Great South Wall at Poolbeg Light-house (Dublin City), Co. Dublin

Turbine no. (Option 1)	49	Camera / Sensor	N/A	Easting (ITM)	722888	Created by	NH
Hub Height	165.0 m	Lens	N/A	Northing (ITM)	733969	Checked by	RB
Rotor Diameter	250.0 m	Field of View (H° x V°)	53.5 x 18.2	Elevation / Cam Ht	3.5 m	Status	Final
Blade Tip Height	290.0 m	Date / Time of Capture	N/A	Distance to Nearest	35.3 km	Date	Feb 2026

Project: **North Irish Sea Array Offshore Wind Farm**

Client: **NISA**
North Irish Sea Array

LVIA Consultant: 



Photomontage - 53.5° - planar projection

View flat at a comfortable arm's length

VP34 Photomontage
Great South Wall at Poolbeg Light-house (Dublin City), Co. Dublin

Turbine no. (Option 1)	49	Camera / Sensor	Canon R5 / Full Frame	Easting (ITM)	722888	Created by	NH
Hub Height	165.0 m	Lens	50mm fixed	Northing (ITM)	733969	Checked by	RB
Rotor Diameter	250.0 m	Field of View (H° x V°)	53.5 x 18.2	Elevation / Cam Ht	3.5 m	Status	Final
Blade Tip Height	290.0 m	Date / Time of Capture	16-Nov-22 - 13:47	Distance to Nearest	35.3 km	Date	Feb 2026

Project: **North Irish Sea Array Offshore Wind Farm**

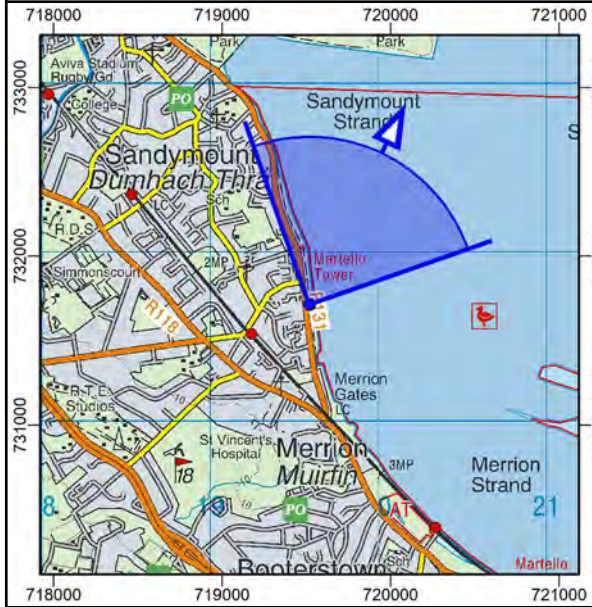

Client: **NISA**
North Irish Sea Array

LVIA Consultant: 



90° Baseline Photograph

90° Wireline Drawing



VP35 (View 1) Baseline Photo and Wireline Sandymount Strand (Dublin City), Co. Dublin

Turbine no. (Option 1)	49	Camera / Sensor	Canon R5 / Full Frame	Easting (ITM)	719519	Prepared by	NH
Hub Height	165.0 m	Lens	50mm fixe	Northing (ITM)	731713	Checked by	RB
Rotor Diameter	250.0 m	Field of View (H° x V°)	90.0 x 14.2	Elevation / Cam Ht	2.9 m	Status	Final
Blade Tip Height	290.0 m	Date / Time of Capture	16-Nov-22 - 13:03	Distance to Nearest	38.8 km	Date	Feb 2026

Project: **North Irish Sea Array Offshore Wind Farm**

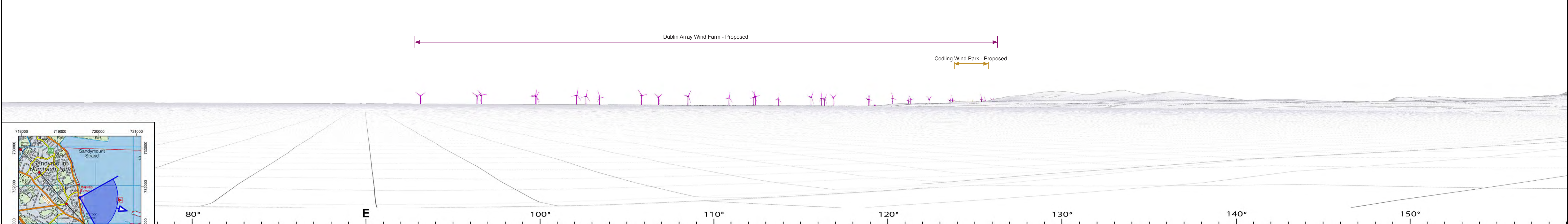
Client: **NISA**
North Irish Sea Array

LVIA Consultant: 



90° Baseline Photograph

90° Wireline Drawing




VP35 (View 2) Baseline Photo and Wireline Sandymount Strand (Dublin City), Co. Dublin

Turbine no. (Option 1)	49	Camera / Sensor	Canon R5 / Full Frame	Easting (ITM)	719519	Prepared by	NH
Hub Height	165.0 m	Lens	50mm fixe	Northing (ITM)	731713	Checked by	RB
Rotor Diameter	250.0 m	Field of View (H° x V°)	90.0 x 14.2	Elevation / Cam Ht	2.9 m	Status	Final
Blade Tip Height	290.0 m	Date / Time of Capture	16-Nov-22 - 13:03	Distance to Nearest	38.8 km	Date	Feb 2026

Project: **North Irish Sea Array Offshore Wind Farm**

Client: **NISA**
North Irish Sea Array

LVIA Consultant:



Wireline - 53.5° - planar projection

View flat at a comfortable arm's length

VP35 Wireline
**Sandymount Strand (Dublin City),
 Co. Dublin**

Turbine no. (Option 1)	49	Camera / Sensor	N/A	Easting (ITM)	719519	Created by	NH
Hub Height	165.0 m	Lens	N/A	Northing (ITM)	731713	Checked by	RB
Rotor Diameter	250.0 m	Field of View (H° x V°)	53.5 x 18.2	Elevation / Cam Ht	2.9 m	Status	Final
Blade Tip Height	290.0 m	Date / Time of Capture	N/A	Distance to Nearest	38.8 km	Date	Feb 2026

Project:
**North Irish Sea Array
 Offshore Wind Farm**

Client:
NISA
North Irish Sea Array

LVIA Consultant:




Photomontage - 53.5° - planar projection

View flat at a comfortable arm's length

VP35 Photomontage
**Sandymount Strand (Dublin City),
 Co. Dublin**

Turbine no. (Option 1)	49	Camera / Sensor	Canon R5 / Full Frame	Easting (ITM)	719519	Created by	NH
Hub Height	165.0 m	Lens	50mm fixed	Northing (ITM)	731713	Checked by	RB
Rotor Diameter	250.0 m	Field of View (H° x V°)	53.5 x 18.2	Elevation / Cam Ht	2.9 m	Status	Final
Blade Tip Height	290.0 m	Date / Time of Capture	16-Nov-22 - 13:03	Distance to Nearest	38.8 km	Date	Feb 2026

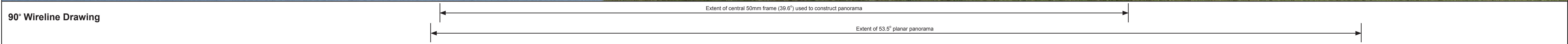
Project:
**North Irish Sea Array
 Offshore Wind Farm**

Client:
NISA
 North Irish Sea Array

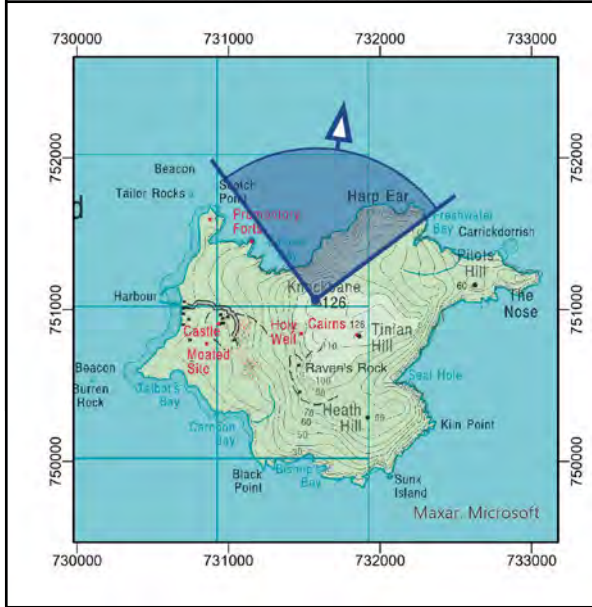
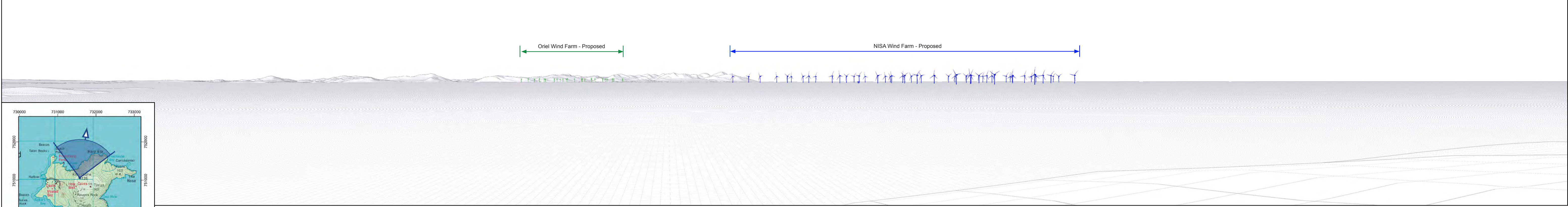
LVIA Consultant:



90° Baseline Photograph



90° Wireline Drawing



VP36 (View 1) Baseline Photo and Wireline
Lambay Island - Summit
Co. Dublin (Fingal)

Turbine no. (Option 1)	49	Camera / Sensor	Canon R5	Easting (ITM)	731576	Prepared by	NH
Hub Height	165.0 m	Lens	50mm	Northing (ITM)	751066	Checked by	RB
Rotor Diameter	250.0 m	Field of View (H° x V°)	90.0 x 14.2	Elevation / Cam Ht	128.7 m	Status	Final
Blade Tip Height	290.0 m	Date / Time of Capture	19-Feb-24 - 08:42	Distance to Nearest	16.2 km	Date	Feb 2026

Project:
**North Irish Sea Array
Offshore Wind Farm**


Client:
NISA
North Irish Sea Array

LVIA Consultant:
macroworks
APEM Group



90° Baseline Photograph

90° Wireline Drawing



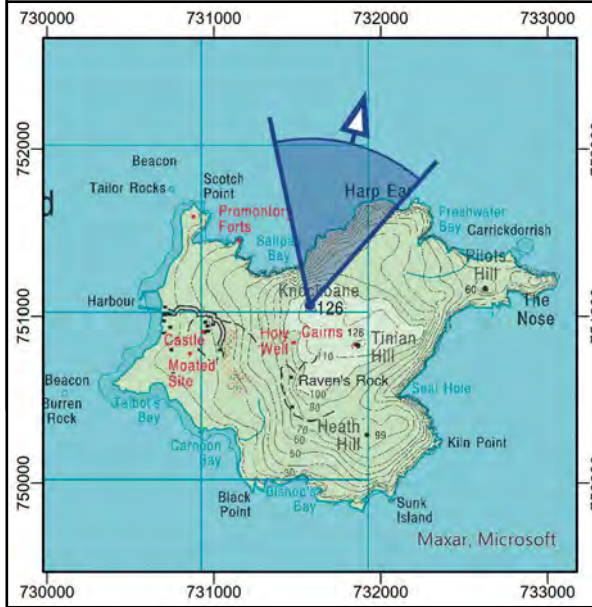

VP36 (View 2) Baseline Photo and Wireline
Lambay Island - Summit
Co. Dublin (Fingal)

Turbine no. (Option 1)	49	Camera / Sensor	Canon R5	Easting (ITM)	731576	Prepared by	NH
Hub Height	165.0 m	Lens	50mm	Northing (ITM)	751066	Checked by	RB
Rotor Diameter	250.0 m	Field of View (H° x V°)	90.0 x 14.2	Elevation / Cam Ht	128.7 m	Status	Final
Blade Tip Height	290.0 m	Date / Time of Capture	19-Feb-24 - 08:42	Distance to Nearest	16.2 km	Date	Feb 2026

Project: **North Irish Sea Array Offshore Wind Farm**

Client: **NISA**
North Irish Sea Array

LVIA Consultant:



Wireline - 53.5° - planar projection

View flat at a comfortable arm's length

VP36 Wireline
Lambay Island - Summit
Co. Dublin (Fingal)

Turbine no. (Option 1)	49	Camera / Sensor	N/A	Easting (ITM)	731576	Created by	NH
Hub Height	165.0 m	Lens	N/A	Northing (ITM)	751066	Checked by	RB
Rotor Diameter	250.0 m	Field of View (H° x V°)	53.5 x 18.2	Elevation / Cam Ht	128.7 m	Status	Final
Blade Tip Height	290.0 m	Date / Time of Capture	N/A	Distance to Nearest	16.2 km	Date	Feb 2026

Project: **North Irish Sea Array Offshore Wind Farm**

Client: **NISA**
North Irish Sea Array

LVIA Consultant: 



Photomontage - 53.5° - planar projection

View flat at a comfortable arm's length

VP36 Photomontage
Lambay Island - Summit
Co. Dublin (Fingal)

Turbine no. (Option 1)	49	Camera / Sensor	Canon R5 / Full Frame	Easting (ITM)	731576	Created by	NH
Hub Height	165.0 m	Lens	50mm fixed	Northing (ITM)	751066	Checked by	RB
Rotor Diameter	250.0 m	Field of View (H° x V°)	53.5 x 18.2	Elevation / Cam Ht	128.7 m	Status	Final
Blade Tip Height	290.0 m	Date / Time of Capture	19-Feb-24 - 08:42	Distance to Nearest	16.2 km	Date	Feb 2026

Project:
North Irish Sea Array
Offshore Wind Farm

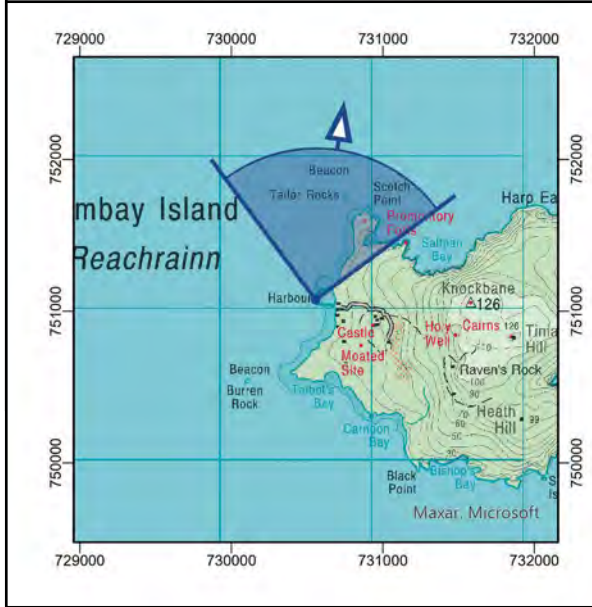

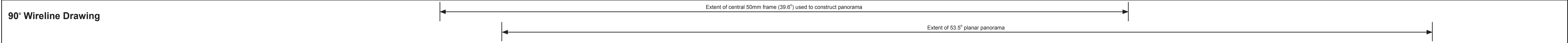
Client:

NISA
North Irish Sea Array

LVIA Consultant:




90° Baseline Photograph



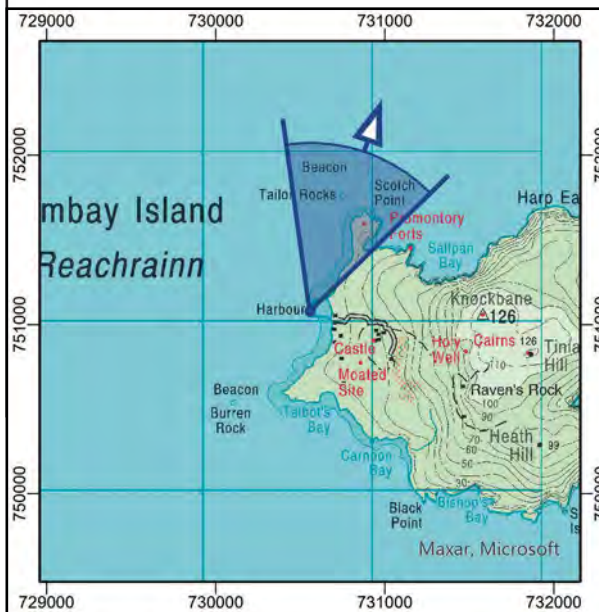

VP37 Baseline Photo and Wireline
Lambay Island - Pier
Co. Dublin (Fingal)

Turbine no. (Option 1)	49	Camera / Sensor	Canon R5	Easting (ITM)	734279	Prepared by	NH
Hub Height	165.0 m	Lens	50mm	Northing (ITM)	816517	Checked by	RB
Rotor Diameter	250.0 m	Field of View (H° x V°)	90.0 x 14.2	Elevation / Cam Ht	3.9 m	Status	Final
Blade Tip Height	290.0 m	Date / Time of Capture	19-Feb-24 - 09:42	Distance to Nearest	16.6 km	Date	Feb 2026

Project: **North Irish Sea Array Offshore Wind Farm**

Client: **NISA**
North Irish Sea Array

LVIA Consultant:



Wireline - 53.5° - planar projection

View flat at a comfortable arm's length

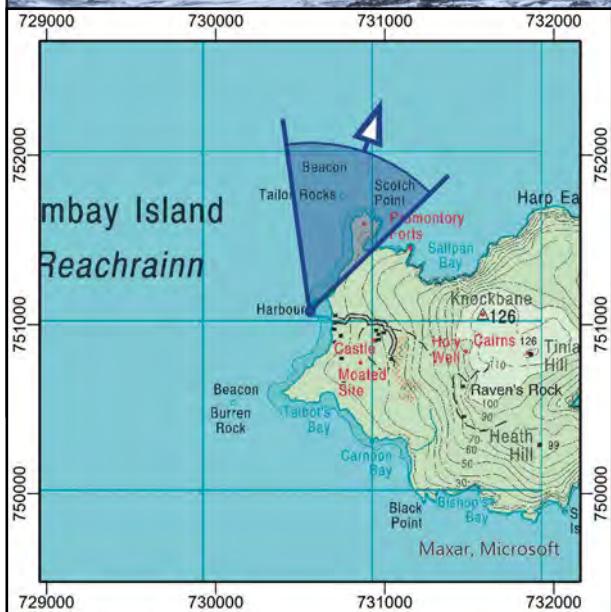
VP37 Wireline
Lambay Island - Pier
Co. Dublin (Fingal)

Turbine no. (Option 1)	49	Camera / Sensor	N/A	Easting (ITM)	730558	Created by	NH
Hub Height	165.0 m	Lens	N/A	Northing (ITM)	751076	Checked by	RB
Rotor Diameter	250.0 m	Field of View (H° x V°)	53.5 x 18.2	Elevation / Cam Ht	3.9 m	Status	Final
Blade Tip Height	290.0 m	Date / Time of Capture	N/A	Distance to Nearest	16.6 km	Date	Feb 2026

Project: **North Irish Sea Array Offshore Wind Farm**

Client: **NISA**
North Irish Sea Array

LVIA Consultant: 



Photomontage - 53.5° - planar projection

View flat at a comfortable arm's length

VP37 Photomontage
Lambay Island - Pier
Co. Dublin (Fingal)

Turbine no. (Option 1)	49	Camera / Sensor	Canon R5 / Full Frame	Easting (ITM)	730558	Created by	NH
Hub Height	165.0 m	Lens	50mm fixed	Northing (ITM)	751076	Checked by	RB
Rotor Diameter	250.0 m	Field of View (H° x V°)	53.5 x 18.2	Elevation / Cam Ht	3.9 m	Status	Final
Blade Tip Height	290.0 m	Date / Time of Capture	19-Feb-24 - 09:42	Distance to Nearest	16.6 km	Date	Feb 2026

Project: **North Irish Sea Array Offshore Wind Farm**


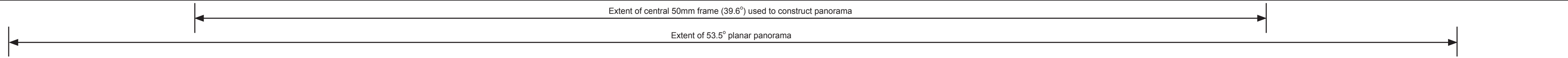
Client: **NISA**
North Irish Sea Array

LVIA Consultant: 



90° Baseline Photograph

90° Wireline Drawing




VP38 Baseline Photo and Wireline
Annalong, Co. Down (NI)

Turbine no. (Option 1)	49	Camera / Sensor	Canon R5 / Full Frame	Easting (ITM)	737597	Prepared by	NH
Hub Height	165.0 m	Lens	50mm fixe	Northing (ITM)	819568	Checked by	RB
Rotor Diameter	250.0 m	Field of View (H° x V°)	90.0 x 14.2	Elevation / Cam Ht	5.6 m	Status	Final
Blade Tip Height	290.0 m	Date / Time of Capture	25-May-23 - 08:29	Distance to Nearest	41.0 km	Date	Feb 2026

Project: **North Irish Sea Array Offshore Wind Farm**

Client: **NISA**
North Irish Sea Array

LVIA Consultant:



Wireline - 53.5° - planar projection

View flat at a comfortable arm's length

VP38 Wireline
Annalong, Co. Down (NI)

Turbine no. (Option 1)	49	Camera / Sensor	N/A	Easting (ITM)	737597	Created by	NH
Hub Height	165.0 m	Lens	N/A	Northing (ITM)	819568	Checked by	RB
Rotor Diameter	250.0 m	Field of View (H° x V°)	53.5 x 18.2	Elevation / Cam Ht	5.6 m	Status	Final
Blade Tip Height	290.0 m	Date / Time of Capture	N/A	Distance to Nearest	41.0 km	Date	Feb 2026

Project: **North Irish Sea Array Offshore Wind Farm**

Client: **NISA**
North Irish Sea Array

LVIA Consultant: 



Photomontage - 53.5° - planar projection

View flat at a comfortable arm's length

VP38 Photomontage
Annalong, Co. Down (NI)

Turbine no. (Option 1)	49	Camera / Sensor	Canon R5 / Full Frame	Easting (ITM)	737597	Created by	NH
Hub Height	165.0 m	Lens	50mm fixed	Northing (ITM)	819568	Checked by	RB
Rotor Diameter	250.0 m	Field of View (H° x V°)	53.5 x 18.2	Elevation / Cam Ht	5.6 m	Status	Final
Blade Tip Height	290.0 m	Date / Time of Capture	25-May-23 - 08:29	Distance to Nearest	41.0 km	Date	Feb 2026

Project: **North Irish Sea Array Offshore Wind Farm**

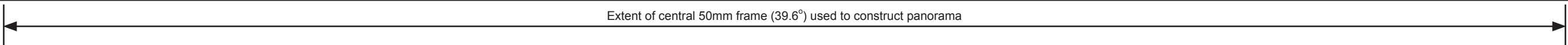
Client: **NISA**
North Irish Sea Array

LVIA Consultant: 



90° Baseline Photograph

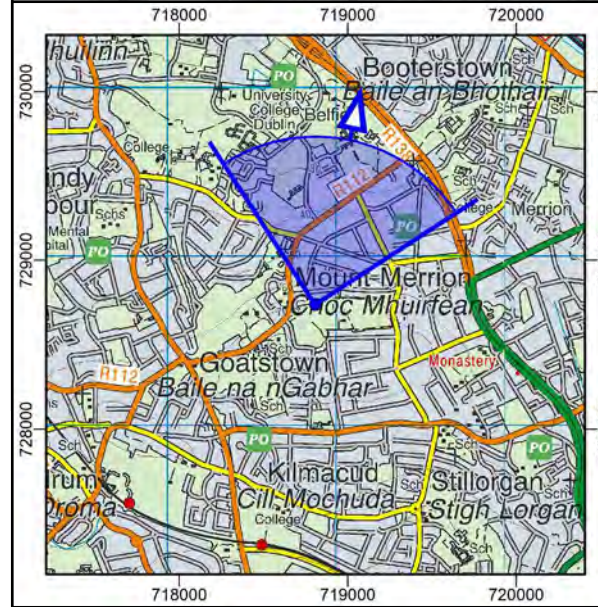
90° Wireline Drawing



Extent of central 50mm frame (39.6°) used to construct panorama



NISA Wind Farm - Proposed



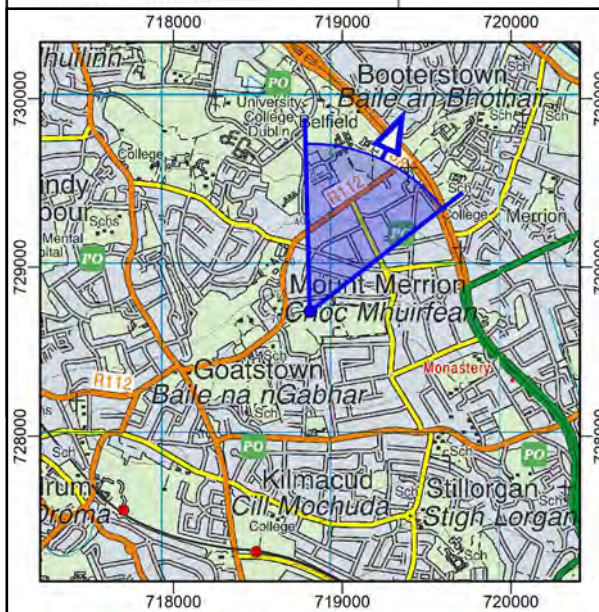

VP39 Baseline Photo and Wireline
Deer Park (Dun Laoghaire-Rathdown), Co. Dublin

Turbine no. (Option 1)	49	Camera / Sensor	Canon R5 / Full Frame	Easting (ITM)	718809	Prepared by	NH
Hub Height	165.0 m	Lens	50mm fixe	Northing (ITM)	728737	Checked by	RB
Rotor Diameter	250.0 m	Field of View (H° x V°)	90.0 x 14.2	Elevation / Cam Ht	71.2 m	Status	Final
Blade Tip Height	290.0 m	Date / Time of Capture	16-Nov-22 - 12:39	Distance to Nearest	42.8 km	Date	Feb 2026

Project:
**North Irish Sea Array
Offshore Wind Farm**

Client:
NISA
North Irish Sea Array

LVIA Consultant:
macroworks
APM Group



Wireline - 53.5° - planar projection

View flat at a comfortable arm s length

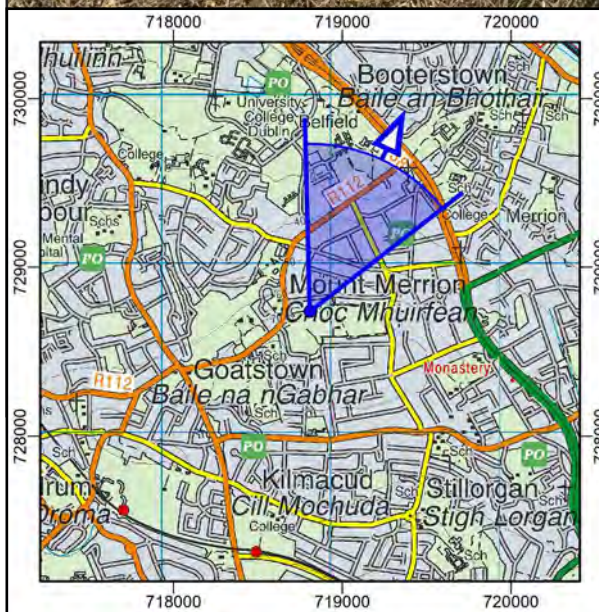
VP39 Wireline
Deer Park (Dun Laoghaire-Rath-down), Co. Dublin

Turbine no. (Option 1)	49	Camera / Sensor	N/A	Easting (ITM)	718809	Created by	NH
Hub Height	165.0 m	Lens	N/A	Northing (ITM)	728737	Checked by	RB
Rotor Diameter	250.0 m	Field of View (H° x V°)	53.5 x 18.2	Elevation / Cam Ht	71.2 m	Status	Final
Blade Tip Height	290.0 m	Date / Time of Capture	N/A	Distance to Nearest	42.8 km	Date	Feb 2026

Project: **North Irish Sea Array Offshore Wind Farm**

Client: **NISA**
North Irish Sea Array

LVIA Consultant: 



Photomontage - 53.5° - planar projection

View flat at a comfortable arm's length

VP39 Photomontage
Deer Park (Dun Laoghaire-Rathdown), Co. Dublin

Turbine no. (Option 1)	49	Camera / Sensor	Canon R5 / Full Frame	Easting (ITM)	718809	Created by	NH
Hub Height	165.0 m	Lens	50mm fixed	Northing (ITM)	728737	Checked by	RB
Rotor Diameter	250.0 m	Field of View (H° x V°)	53.5 x 18.2	Elevation / Cam Ht	71.2 m	Status	Final
Blade Tip Height	290.0 m	Date / Time of Capture	16-Nov-22 - 12:39	Distance to Nearest	42.8 km	Date	Feb 2026

Project:
**North Irish Sea Array
 Offshore Wind Farm**

Client:

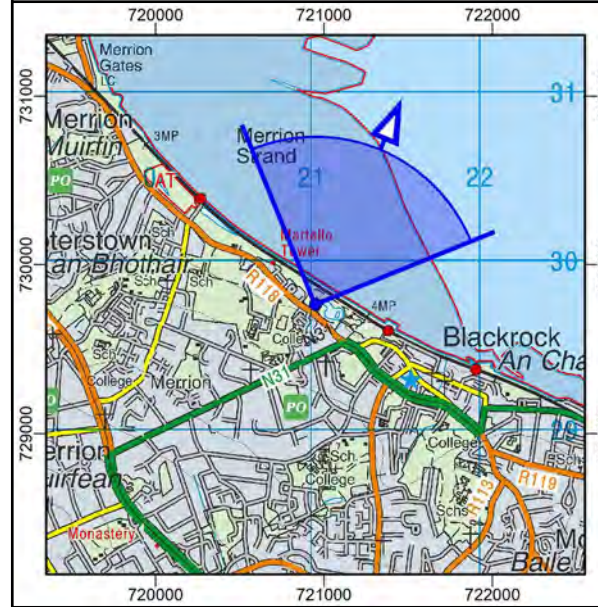


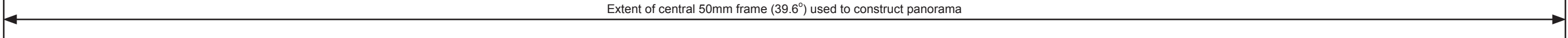
NISA
 North Irish Sea Array

LVIA Consultant:




90° Baseline Photograph

90° Wireline Drawing




VP40 Baseline Photo and Wireline
Blackrock Park (Dun Laoghaire-Rathdown), Co. Dublin

Turbine no. (Option 1)	49	Camera / Sensor	Canon R5 / Full Frame	Easting (ITM)	720950	Prepared by	NH
Hub Height	165.0 m	Lens	50mm fixe	Northing (ITM)	729763	Checked by	RB
Rotor Diameter	250.0 m	Field of View (H° x V°)	90.0 x 14.2	Elevation / Cam Ht	8.9 m	Status	Final
Blade Tip Height	290.0 m	Date / Time of Capture	11-May-23 - 19:42	Distance to Nearest	40.0 km	Date	Feb 2026

Project: **North Irish Sea Array Offshore Wind Farm**

Client: **NISA**
 North Irish Sea Array

LVIA Consultant:



Wireline - 53.5° - planar projection

View flat at a comfortable arm's length

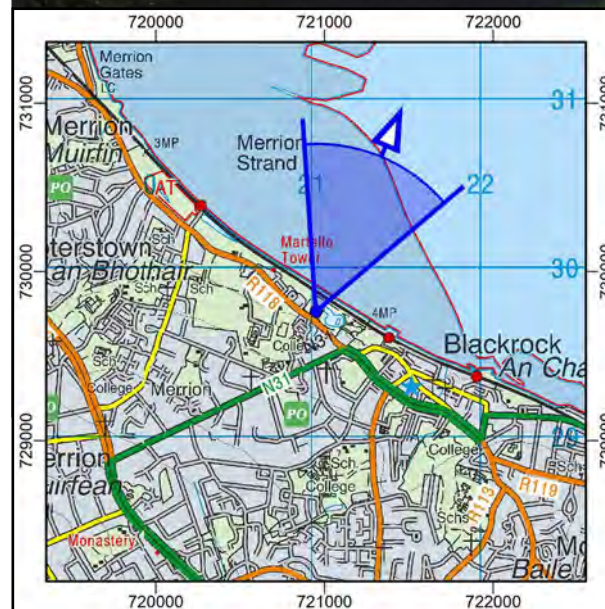
VP40 Wireline
Blackrock Park (Dun Laoghaire-Rathdown), Co. Dublin

Turbine no. (Option 1)	49	Camera / Sensor	N/A	Easting (ITM)	720950	Created by	NH
Hub Height	165.0 m	Lens	N/A	Northing (ITM)	729763	Checked by	RB
Rotor Diameter	250.0 m	Field of View (H° x V°)	53.5 x 18.2	Elevation / Cam Ht	8.9 m	Status	Final
Blade Tip Height	290.0 m	Date / Time of Capture	N/A	Distance to Nearest	40.0 km	Date	Feb 2026

Project: **North Irish Sea Array Offshore Wind Farm**

Client: **NISA**
North Irish Sea Array

LVIA Consultant: 



Photomontage - 53.5° - planar projection

View flat at a comfortable arm's length

VP40 Photomontage
Blackrock Park (Dun Laoghaire-Rathdown), Co. Dublin

Turbine no. (Option 1)	49	Camera / Sensor	Canon R5 / Full Frame	Easting (ITM)	720950	Created by	NH
Hub Height	165.0 m	Lens	50mm fixed	Northing (ITM)	729763	Checked by	RB
Rotor Diameter	250.0 m	Field of View (H° x V°)	53.5 x 18.2	Elevation / Cam Ht	8.9 m	Status	Final
Blade Tip Height	290.0 m	Date / Time of Capture	11-May-23 - 19:42	Distance to Nearest	40.0 km	Date	Feb 2026

Project:
**North Irish Sea Array
 Offshore Wind Farm**

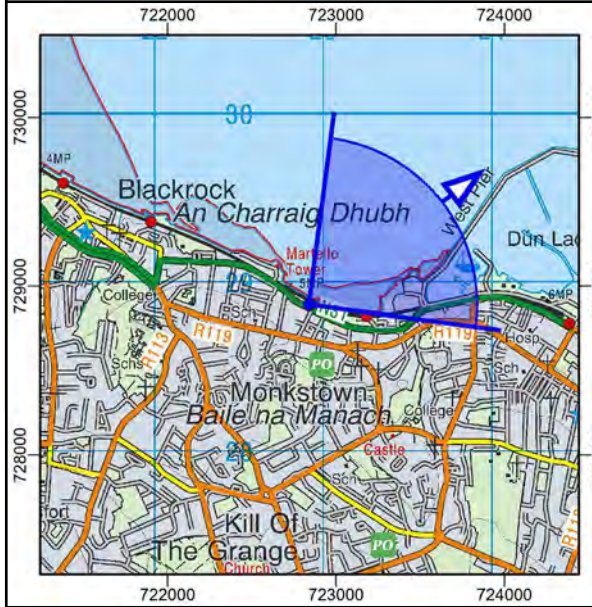

Client:
NISA
North Irish Sea Array

LVIA Consultant:




90° Baseline Photograph

90° Wireline Drawing



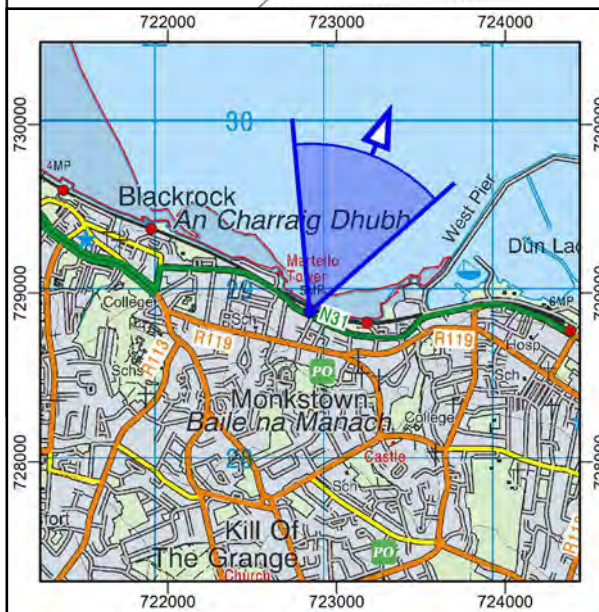

VP41 Baseline Photo and Wireline
 Coast Road, Monkstown (Dun Laoghaire-Rathdown), Co. Dublin

Turbine no. (Option 1)	49	Camera / Sensor	Canon R5 / Full Frame	Easting (ITM)	722843	Prepared by	NH
Hub Height	165.0 m	Lens	50mm fixe	Northing (ITM)	728890	Checked by	RB
Rotor Diameter	250.0 m	Field of View (H° x V°)	90.0 x 14.2	Elevation / Cam Ht	12.9 m	Status	Final
Blade Tip Height	290.0 m	Date / Time of Capture	11-May-23 - 19:13	Distance to Nearest	40.0 km	Date	Feb 2026

Project: **North Irish Sea Array Offshore Wind Farm**

Client: **NISA**
 North Irish Sea Array

LVIA Consultant:



Wireline - 53.5° - planar projection

View flat at a comfortable arm's length

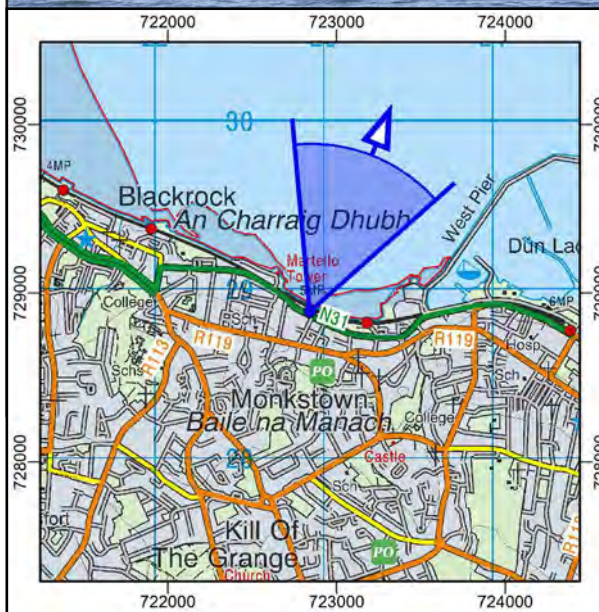
VP41 Wireline
Coast Road, Monkstown (Dun Laoghaire-Rathdown), Co. Dublin

Turbine no. (Option 1)	49	Camera / Sensor	N/A	Easting (ITM)	722843	Created by	NH
Hub Height	165.0 m	Lens	N/A	Northing (ITM)	728890	Checked by	RB
Rotor Diameter	250.0 m	Field of View (H° x V°)	53.5 x 18.2	Elevation / Cam Ht	12.9 m	Status	Final
Blade Tip Height	290.0 m	Date / Time of Capture	N/A	Distance to Nearest	40.0 km	Date	Feb 2026

Project: **North Irish Sea Array Offshore Wind Farm**

Client: **NISA**
North Irish Sea Array

LVIA Consultant: 



Photomontage - 53.5° - planar projection

View flat at a comfortable arm's length

VP41 Photomontage
Coast Road, Monkstown (Dun Laoghaire-Rathdown), Co. Dublin

Turbine no. (Option 1)	49	Camera / Sensor	Canon R5 / Full Frame	Easting (ITM)	722843	Created by	NH
Hub Height	165.0 m	Lens	50mm fixed	Northing (ITM)	728890	Checked by	RB
Rotor Diameter	250.0 m	Field of View (H° x V°)	53.5 x 18.2	Elevation / Cam Ht	12.9 m	Status	Final
Blade Tip Height	290.0 m	Date / Time of Capture	11-May-23 - 19:13	Distance to Nearest	40.0 km	Date	Feb 2026

Project: **North Irish Sea Array Offshore Wind Farm**

Client: **NISA**
North Irish Sea Array


LVIA Consultant: 



90° Baseline Photograph

Extent of central 50mm frame (39.6°) used to construct panorama

90° Wireline Drawing



NISA Wind Farm - Proposed



VP42 (View 1) Baseline Photo and Wireline
East Pier, Dun Laoghaire (Dun
Laoghaire-Rathdown), Co. Dublin

Turbine no. (Option 1)	49	Camera / Sensor	Canon R5 / Full Frame	Easting (ITM)	724768	Prepared by	NH
Hub Height	165.0 m	Lens	50mm fixe	Northing (ITM)	728698	Checked by	RB
Rotor Diameter	250.0 m	Field of View (H° x V°)	90.0 x 14.2	Elevation / Cam Ht	7.5 m	Status	Final
Blade Tip Height	290.0 m	Date / Time of Capture	11-May-23 - 18:54	Distance to Nearest	39.6 km	Date	Feb 2026

Project:
**North Irish Sea Array
Offshore Wind Farm**

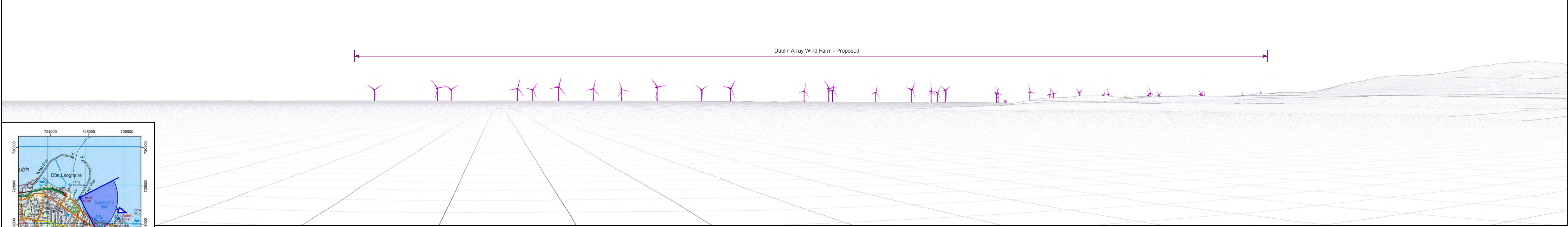
Client:
NISA
North Irish Sea Array

LVIA Consultant:
macroworks
APM Group



90° Baseline Photograph

90° Wireline Drawing




VP42 (View 2) Baseline Photo and Wireline
East Pier, Dun Laoghaire (Dun Laoghaire-Rathdown), Co. Dublin

Turbine no. (Option 1)	49	Camera / Sensor	Canon R5 / Full Frame	Easting (ITM)	724768	Prepared by	NH
Hub Height	165.0 m	Lens	50mm fixe	Northing (ITM)	728698	Checked by	RB
Rotor Diameter	250.0 m	Field of View (H° x V°)	90.0 x 14.2	Elevation / Cam Ht	7.5 m	Status	Final
Blade Tip Height	290.0 m	Date / Time of Capture	11-May-23 - 18:54	Distance to Nearest	39.6 km	Date	Feb 2026

Project: **North Irish Sea Array Offshore Wind Farm**

Client: **NISA**
North Irish Sea Array

LVIA Consultant: 



Wireline - 53.5° - planar projection

View flat at a comfortable arm's length

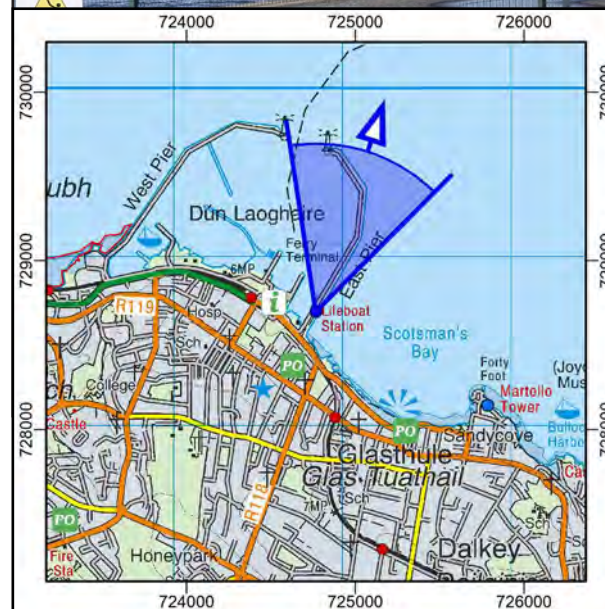
VP42 Wireline
 East Pier, Dun Laoghaire (Dun Laoghaire-Rathdown), Co. Dublin

Turbine no. (Option 1)	49	Camera / Sensor	N/A	Easting (ITM)	724768	Created by	NH
Hub Height	165.0 m	Lens	N/A	Northing (ITM)	728698	Checked by	RB
Rotor Diameter	250.0 m	Field of View (H° x V°)	53.5 x 18.2	Elevation / Cam Ht	7.5 m	Status	Final
Blade Tip Height	290.0 m	Date / Time of Capture	N/A	Distance to Nearest	39.6 km	Date	Feb 2026

Project: **North Irish Sea Array Offshore Wind Farm**

Client: **NISA**
 North Irish Sea Array

LVIA Consultant: 



Photomontage - 53.5° - planar projection

View flat at a comfortable arm's length

VP42 Photomontage
East Pier, Dun Laoghaire (Dun Laoghaire-Rathdown), Co. Dublin

Turbine no. (Option 1)	49	Camera / Sensor	Canon R5 / Full Frame	Easting (ITM)	724768	Created by	NH
Hub Height	165.0 m	Lens	50mm fixed	Northing (ITM)	728698	Checked by	RB
Rotor Diameter	250.0 m	Field of View (H° x V°)	53.5 x 18.2	Elevation / Cam Ht	7.5 m	Status	Final
Blade Tip Height	290.0 m	Date / Time of Capture	11-May-23 - 18:54	Distance to Nearest	39.6 km	Date	Feb 2026

Project:
North Irish Sea Array Offshore Wind Farm


Client:
NISA
North Irish Sea Array

LVIA Consultant:




90° Baseline Photograph

90° Wireline Drawing



Extent of central 50mm frame (39.6°) used to construct panorama

Dublin Array Wind Farm - Proposed




VP43 Baseline Photo and Wireline
Forty Foot, Sandycove (Dun Laoghaire-Rathdown), Co. Dublin

Turbine no. (Option 1)	49	Camera / Sensor	Canon R5 / Full Frame	Easting (ITM)	725784	Prepared by	NH
Hub Height	165.0 m	Lens	50mm fixe	Northing (ITM)	728145	Checked by	RB
Rotor Diameter	250.0 m	Field of View (H° x V°)	90.0 x 14.2	Elevation / Cam Ht	10.7 m	Status	Final
Blade Tip Height	290.0 m	Date / Time of Capture	05-Jan-22 - 13:43	Distance to Nearest	39.8 km	Date	Feb 2026

Project:
North Irish Sea Array Offshore Wind Farm

Client:
NISA
North Irish Sea Array

LVIA Consultant:

Wireline - 53.5° - planar projection

View flat at a comfortable arm's length

VP43 Wireline
 Forty Foot, Sandycove (Dun Laoghair-Rathdown), Co. Dublin

Turbine no. (Option 1)	49	Camera / Sensor	N/A	Easting (ITM)	725784	Created by	NH
Hub Height	165.0 m	Lens	N/A	Northing (ITM)	728145	Checked by	RB
Rotor Diameter	250.0 m	Field of View (H° x V°)	53.5 x 18.2	Elevation / Cam Ht	10.7 m	Status	Final
Blade Tip Height	290.0 m	Date / Time of Capture	N/A	Distance to Nearest	39.8 km	Date	Feb 2026

Project: **North Irish Sea Array Offshore Wind Farm**

Client: **NISA**
 North Irish Sea Array

LVIA Consultant: 



Photomontage - 53.5° - planar projection

View flat at a comfortable arm's length

VP43 Photomontage
Forty Foot, Sandycove (Dun Laoghair-Rathdown), Co. Dublin

Turbine no. (Option 1)	49	Camera / Sensor	Canon R5 / Full Frame	Easting (ITM)	725784	Created by	NH
Hub Height	165.0 m	Lens	50mm fixed	Northing (ITM)	728145	Checked by	RB
Rotor Diameter	250.0 m	Field of View (H° x V°)	53.5 x 18.2	Elevation / Cam Ht	10.7 m	Status	Final
Blade Tip Height	290.0 m	Date / Time of Capture	05-Jan-22 - 13:43	Distance to Nearest	39.8 km	Date	Feb 2026

Project: **North Irish Sea Array Offshore Wind Farm**


Client: **NISA**
North Irish Sea Array

LVIA Consultant: 



90° Baseline Photograph

90° Wireline Drawing




VP44 Baseline Photo and Wireline
Dalkey Hill (Dun Laoghaire-Rath-
down), Co. Dublin

Turbine no. (Option 1)	49	Camera / Sensor	Canon R5 / Full Frame	Easting (ITM)	726253	Prepared by	NH
Hub Height	165.0 m	Lens	50mm fixe	Northing (ITM)	726045	Checked by	RB
Rotor Diameter	250.0 m	Field of View (H° x V°)	90.0 x 14.2	Elevation / Cam Ht	137 m	Status	Final
Blade Tip Height	290.0 m	Date / Time of Capture	11-May-23 - 18:29	Distance to Nearest	41.7 km	Date	Feb 2026

Project:
North Irish Sea Array
Offshore Wind Farm

Client:
NISA
North Irish Sea Array

LVIA Consultant:



Wireline - 53.5° - planar projection

View flat at a comfortable arm's length

VP44 Wireline
Dalkey Hill (Dun Laoghaire-Rath-
down), Co. Dublin

Turbine no. (Option 1)	49	Camera / Sensor	N/A	Easting (ITM)	726253	Created by	NH
Hub Height	165.0 m	Lens	N/A	Northing (ITM)	726045	Checked by	RB
Rotor Diameter	250.0 m	Field of View (H° x V°)	53.5 x 18.2	Elevation / Cam Ht	137 m	Status	Final
Blade Tip Height	290.0 m	Date / Time of Capture	N/A	Distance to Nearest	41.7 km	Date	Feb 2026

Project:
North Irish Sea Array
Offshore Wind Farm

Client:
NISA
North Irish Sea Array

LVIA Consultant:




Photomontage - 53.5° - planar projection

View flat at a comfortable arm's length

VP44 Photomontage
Dalkey Hill (Dun Laoghaire-Rathdown), Co. Dublin

Turbine no. (Option 1)	49	Camera / Sensor	Canon R5 / Full Frame	Easting (ITM)	726253	Created by	NH
Hub Height	165.0 m	Lens	50mm fixed	Northing (ITM)	726045	Checked by	RB
Rotor Diameter	250.0 m	Field of View (H° x V°)	53.5 x 18.2	Elevation / Cam Ht	137 m	Status	Final
Blade Tip Height	290.0 m	Date / Time of Capture	11-May-23 - 18:29	Distance to Nearest	41.7 km	Date	Feb 2026

Project:
North Irish Sea Array Offshore Wind Farm

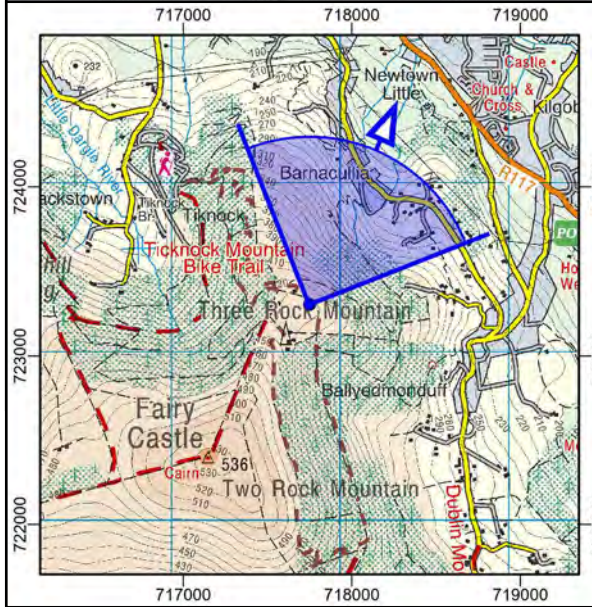
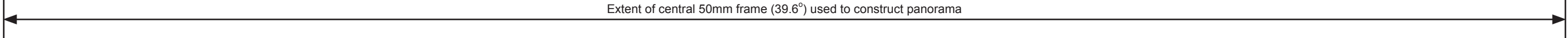
Client:


LVIA Consultant:




90° Baseline Photograph

90° Wireline Drawing



**VP45 (View 1) Baseline Photo and Wireline
Three Rock Mountain (Dun
Laoghaire-Rathdown), Co. Dublin**

Turbine no. (Option 1)	49	Camera / Sensor	Canon R5 / Full Frame	Easting (ITM)	717749	Prepared by	NH
Hub Height	165.0 m	Lens	50mm fixe	Northing (ITM)	723302	Checked by	RB
Rotor Diameter	250.0 m	Field of View (H° x V°)	90.0 x 14.2	Elevation / Cam Ht	447.6 m	Status	Final
Blade Tip Height	290.0 m	Date / Time of Capture	11-May-23 - 17:27	Distance to Nearest	47.2 km	Date	Feb 2026

Project: **North Irish Sea Array
Offshore Wind Farm**

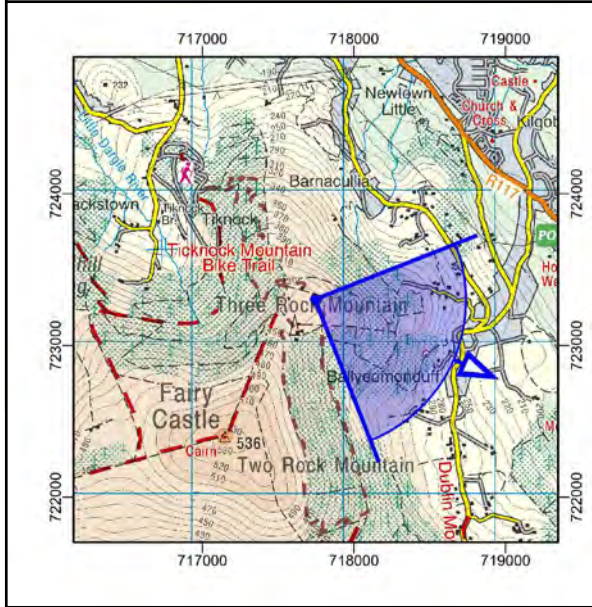
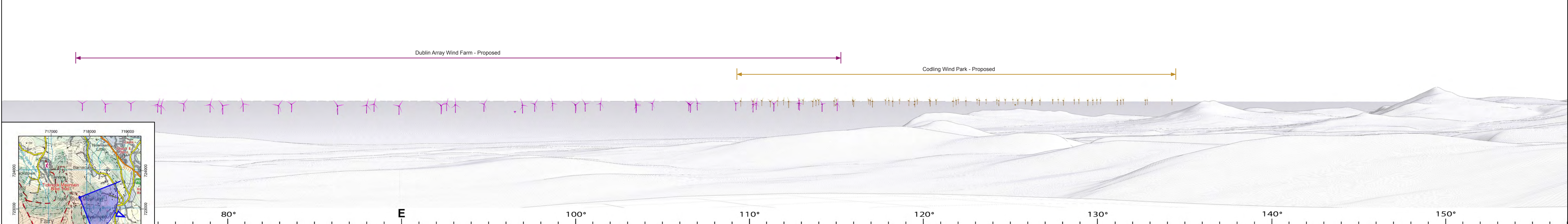
Client: **NISA**
North Irish Sea Array

LVIA Consultant: 



90° Baseline Photograph

90° Wireline Drawing



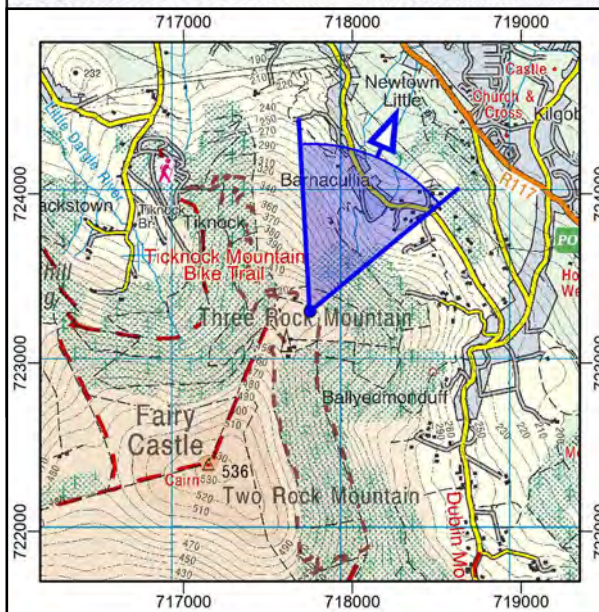
**VP45 (View 2) Baseline Photo and Wireline
Three Rock Mountain (Dun
Laoghaire-Rathdown), Co. Dublin**

Turbine no. (Option 1)	49	Camera / Sensor	Canon R5 / Full Frame	Easting (ITM)	717749	Prepared by	NH
Hub Height	165.0 m	Lens	50mm fixe	Northing (ITM)	723302	Checked by	RB
Rotor Diameter	250.0 m	Field of View (H° x V°)	90.0 x 14.2	Elevation / Cam Ht	447.6 m	Status	Final
Blade Tip Height	290.0 m	Date / Time of Capture	11-May-23 - 17:27	Distance to Nearest	47.2 km	Date	Feb 2026

Project: **North Irish Sea Array
Offshore Wind Farm**

Client: **NISA**
North Irish Sea Array

LVIA Consultant:



Wireline - 53.5° - planar projection

View flat at a comfortable arm's length

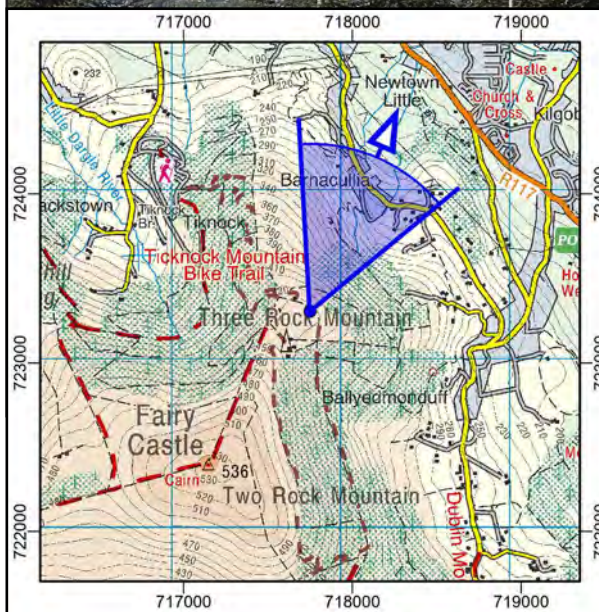
VP45 Wireline
Three Rock Mountain (Dun Laoghaire-Rathdown), Co. Dublin

Turbine no. (Option 1)	49	Camera / Sensor	N/A	Easting (ITM)	717749	Created by	NH
Hub Height	165.0 m	Lens	N/A	Northing (ITM)	723302	Checked by	RB
Rotor Diameter	250.0 m	Field of View (H° x V°)	53.5 x 18.2	Elevation / Cam Ht	447.6 m	Status	Final
Blade Tip Height	290.0 m	Date / Time of Capture	N/A	Distance to Nearest	47.2 km	Date	Feb 2026

Project: **North Irish Sea Array Offshore Wind Farm**

Client: **NISA**
North Irish Sea Array

LVIA Consultant: 



Photomontage - 53.5° - planar projection

View flat at a comfortable arm's length

VP45 Photomontage
Three Rock Mountain (Dun Laoghaire-Rathdown), Co. Dublin

Turbine no. (Option 1)	49	Camera / Sensor	Canon R5 / Full Frame	Easting (ITM)	717749	Created by	NH
Hub Height	165.0 m	Lens	50mm fixed	Northing (ITM)	723302	Checked by	RB
Rotor Diameter	250.0 m	Field of View (H° x V°)	53.5 x 18.2	Elevation / Cam Ht	447.6 m	Status	Final
Blade Tip Height	290.0 m	Date / Time of Capture	11-May-23 - 17:27	Distance to Nearest	47.2 km	Date	Feb 2026

Project:
North Irish Sea Array Offshore Wind Farm

Client:

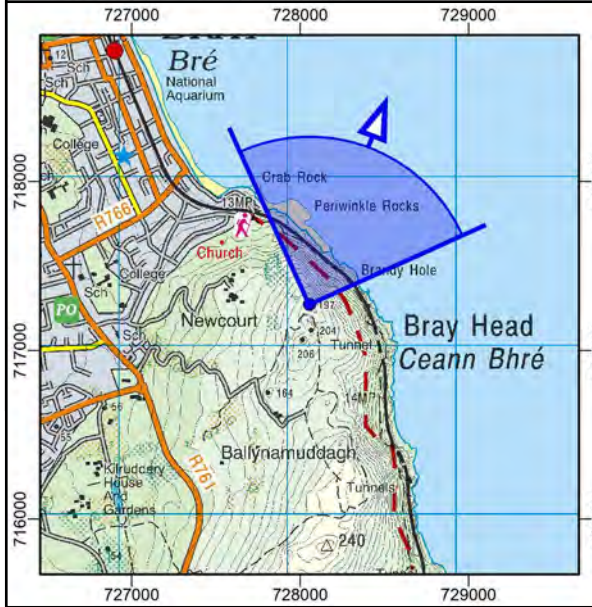

NISA
North Irish Sea Array

LVIA Consultant:




90° Baseline Photograph

90° Wireline Drawing




VP46 Baseline Photo and Wireline
Bray Head, Co. Wicklow

Turbine no. (Option 1)	49	Camera / Sensor	Canon R5 / Full Frame	Easting (ITM)	728056	Prepared by	NH
Hub Height	165.0 m	Lens	50mm fixe	Northing (ITM)	717270	Checked by	RB
Rotor Diameter	250.0 m	Field of View (H° x V°)	90.0 x 14.2	Elevation / Cam Ht	197.9 m	Status	Final
Blade Tip Height	290.0 m	Date / Time of Capture	16-Mar-22 - 16:49	Distance to Nearest	49.8 km	Date	Feb 2026

Project: **North Irish Sea Array Offshore Wind Farm**

Client: **NISA**
North Irish Sea Array

LVIA Consultant:



Wireline - 53.5° - planar projection

View flat at a comfortable arm's length

VP46 Wireline
Bray Head, Co. Wicklow

Turbine no. (Option 1)	49	Camera / Sensor	N/A	Easting (ITM)	728056	Created by	NH
Hub Height	165.0 m	Lens	N/A	Northing (ITM)	717270	Checked by	RB
Rotor Diameter	250.0 m	Field of View (H° x V°)	53.5 x 18.2	Elevation / Cam Ht	197.9 m	Status	Final
Blade Tip Height	290.0 m	Date / Time of Capture	N/A	Distance to Nearest	49.8 km	Date	Feb 2026

Project: **North Irish Sea Array Offshore Wind Farm**

Client: **NISA**
North Irish Sea Array

LVIA Consultant: 



Photomontage - 53.5° - planar projection

View flat at a comfortable arm's length

VP46 Photomontage
Bray Head, Co. Wicklow

Turbine no. (Option 1)	49	Camera / Sensor	Canon R5 / Full Frame	Easting (ITM)	728056	Created by	NH
Hub Height	165.0 m	Lens	50mm fixed	Northing (ITM)	717270	Checked by	RB
Rotor Diameter	250.0 m	Field of View (H° x V°)	53.5 x 18.2	Elevation / Cam Ht	197.9 m	Status	Final
Blade Tip Height	290.0 m	Date / Time of Capture	16-Mar-22 - 16:49	Distance to Nearest	49.8 km	Date	Feb 2026

Project: **North Irish Sea Array Offshore Wind Farm**

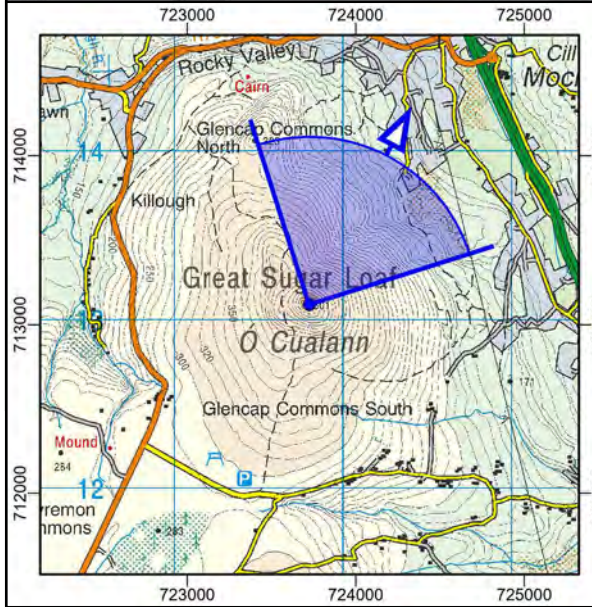

Client: **NISA**
North Irish Sea Array

LVIA Consultant: 



90° Baseline Photograph

90° Wireline Drawing



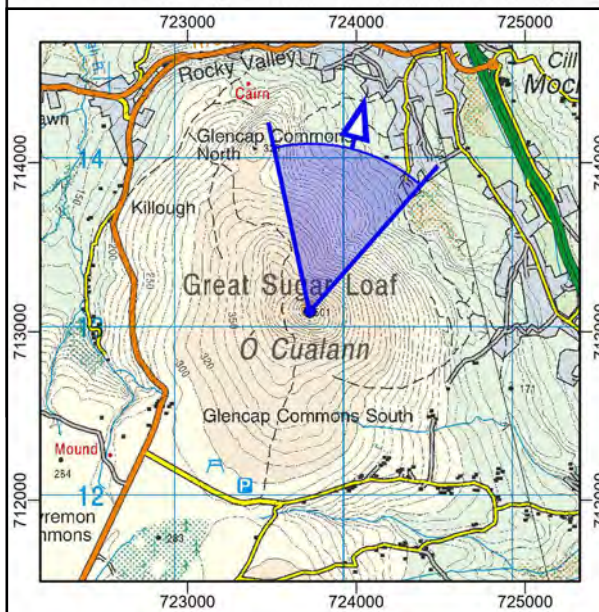

VP47 Baseline Photo and Wireline
Sugar Loaf Summit, Co. Wicklow

Turbine no. (Option 1)	49	Camera / Sensor	Canon R5 / Full Frame	Easting (ITM)	723726	Prepared by	NH
Hub Height	165.0 m	Lens	50mm fixe	Northing (ITM)	713117	Checked by	RB
Rotor Diameter	250.0 m	Field of View (H° x V°)	90.0 x 14.2	Elevation / Cam Ht	495.2 m	Status	Final
Blade Tip Height	290.0 m	Date / Time of Capture	31-Mar-22 - 15:38	Distance to Nearest	54.8 km	Date	Feb 2026

Project: **North Irish Sea Array Offshore Wind Farm**

Client: **NISA**
 North Irish Sea Array

LVIA Consultant:



Wireline - 53.5° - planar projection

View flat at a comfortable arm's length

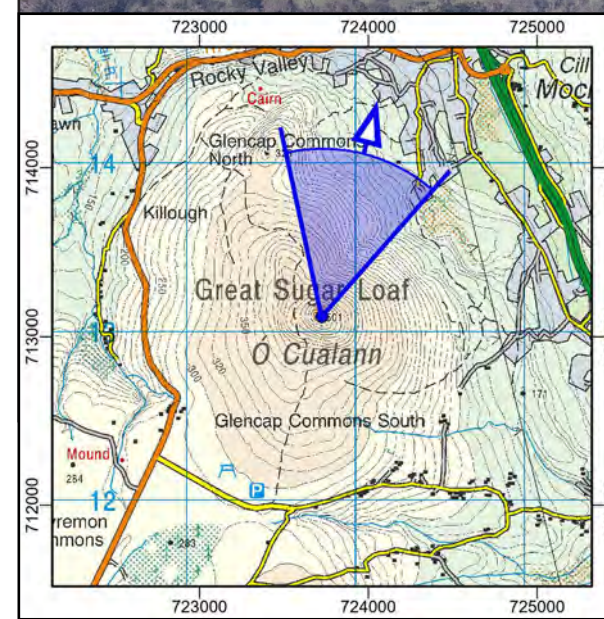
VP47 Wireline
Sugar Loaf Summit, Co. Wicklow

Turbine no. (Option 1)	49	Camera / Sensor	N/A	Easting (ITM)	723726	Created by	NH
Hub Height	165.0 m	Lens	N/A	Northing (ITM)	713117	Checked by	RB
Rotor Diameter	250.0 m	Field of View (H° x V°)	53.5 x 18.2	Elevation / Cam Ht	495.2 m	Status	Final
Blade Tip Height	290.0 m	Date / Time of Capture	N/A	Distance to Nearest	54.8 km	Date	Feb 2026

Project: **North Irish Sea Array Offshore Wind Farm**

Client: **NISA**
North Irish Sea Array

LVIA Consultant: 



Photomontage - 53.5° - planar projection

View flat at a comfortable arm's length

VP47 Photomontage
Sugar Loaf Summit, Co. Wicklow

Turbine no. (Option 1)	49	Camera / Sensor	Canon R5 / Full Frame	Easting (ITM)	723726	Created by	NH
Hub Height	165.0 m	Lens	50mm fixed	Northing (ITM)	713117	Checked by	RB
Rotor Diameter	250.0 m	Field of View (H° x V°)	53.5 x 18.2	Elevation / Cam Ht	495.2 m	Status	Final
Blade Tip Height	290.0 m	Date / Time of Capture	31-Mar-22 - 15:38	Distance to Nearest	54.8 km	Date	Feb 2026

Project: **North Irish Sea Array Offshore Wind Farm**

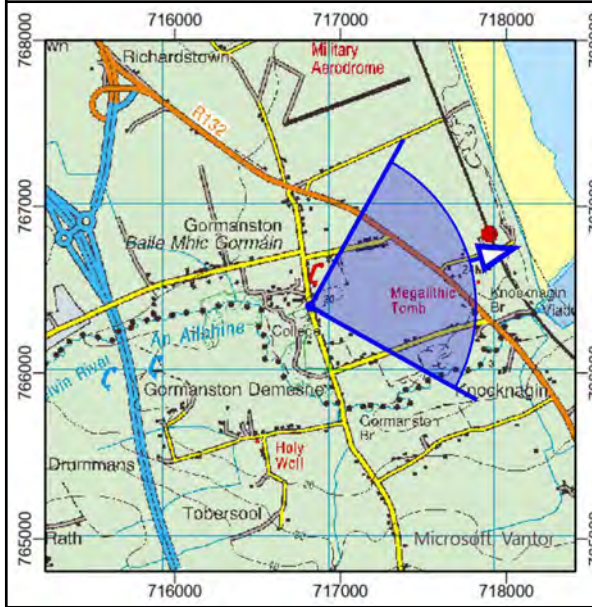
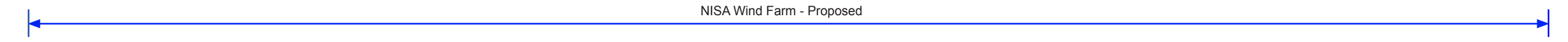
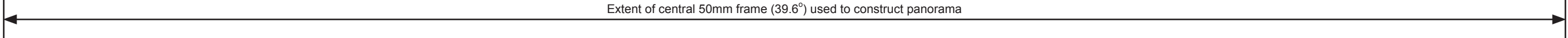
Client: **NISA**
North Irish Sea Array

LVIA Consultant: 



90° Baseline Photograph

90° Wireline Drawing




VP56 Baseline Photo and Wireline
**Gormanstown Castle (Road front),
 Co. Meath**

Turbine no. (Option 1)	49	Camera / Sensor	Canon R5 / Full Frame	Easting (ITM)	716818	Prepared by	NH
Hub Height	165.0 m	Lens	50mm fixe	Northing (ITM)	766403	Checked by	RB
Rotor Diameter	250.0 m	Field of View (H° x V°)	90.0 x 14.2	Elevation / Cam Ht	22.2 m	Status	Final
Blade Tip Height	290.0 m	Date / Time of Capture	13-Jan-26 - 14:13	Distance to Nearest	19.6 km	Date	Feb 2026

Project: **North Irish Sea Array
 Offshore Wind Farm**

Client: **NISA**
 North Irish Sea Array

LVIA Consultant:



Wireline - 53.5° - planar projection

View flat at a comfortable arm's length

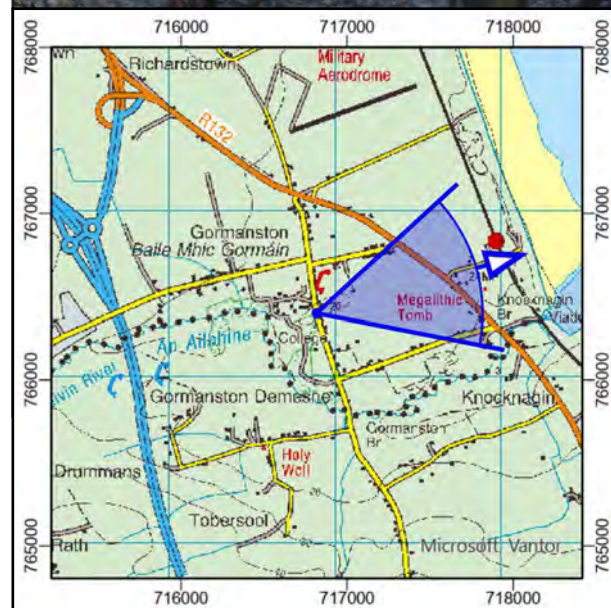
VP56 Wireline
Gormanstown Castle (Road front)

Turbine no. (Option 1)	49	Camera / Sensor	N/A	Easting (ITM)	716818	Created by	NH
Hub Height	165.0 m	Lens	N/A	Northing (ITM)	766403	Checked by	RB
Rotor Diameter	250.0 m	Field of View (H° x V°)	53.5 x 18.2	Elevation / Cam Ht	22.2 m	Status	Final
Blade Tip Height	290.0 m	Date / Time of Capture	N/A	Distance to Nearest	19.6 km	Date	Feb 2026

Project: **North Irish Sea Array Offshore Wind Farm**

Client: **NISA**
 North Irish Sea Array

LVIA Consultant: 



Photomontage - 53.5° - planar projection

View flat at a comfortable arm s length

VP56 Photomontage
Gormanstown Castle (Road front)

Turbine no. (Option 1)	49	Camera / Sensor	Canon R5 / Full Frame	Easting (ITM)	716818	Prepared by	NH
Hub Height	165.0 m	Lens	50mm fixed	Northing (ITM)	766403	Checked by	RB
Rotor Diameter	250.0 m	Field of View (H° x V°)	53.5 x 18.2	Elevation / Cam Ht	22.2 m	Status	Final
Blade Tip Height	290.0 m	Date / Time of Capture	13-Jan-26 - 14:13	Distance to Nearest	19.6 km	Date	Feb 2026

Project:
**North Irish Sea Array
 Offshore Wind Farm**

Client:

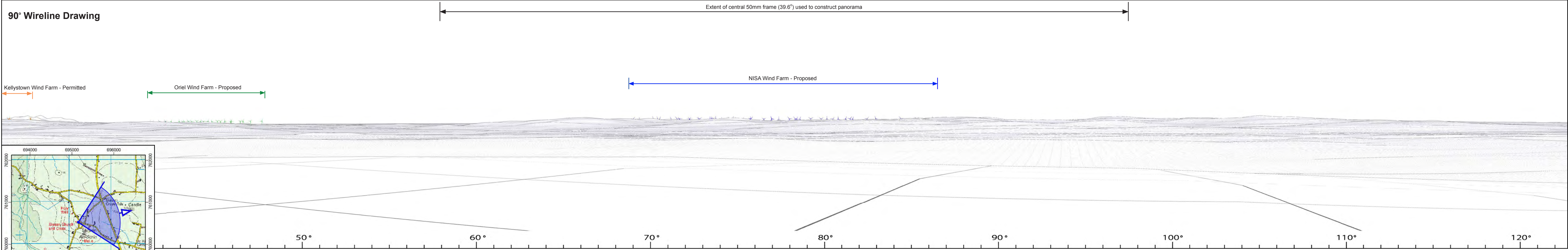
NISA
 North Irish Sea Array

LVIA Consultant:




90° Baseline Photograph

90° Wireline Drawing



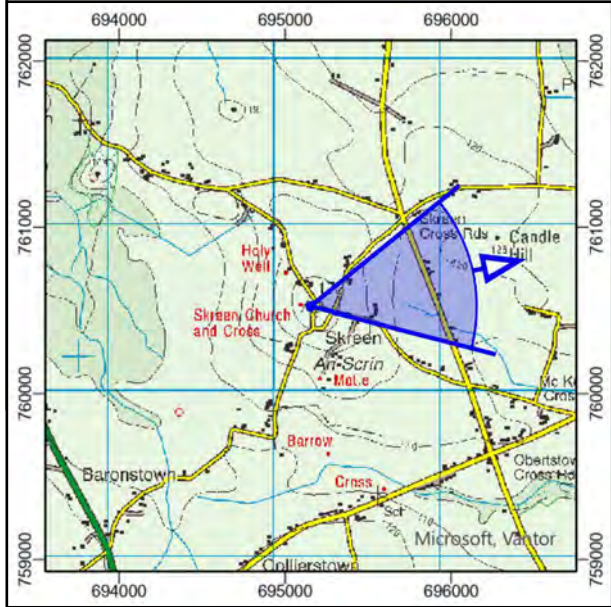

VP57 Baseline Photo and Wireline
Hill of Skryne, Co. Meath

Turbine no. (Option 1)	49	Camera / Sensor	Canon R5 / Full Frame	Easting (ITM)	695155	Prepared by	NH
Hub Height	165.0 m	Lens	50mm fixe	Northing (ITM)	760528	Checked by	RB
Rotor Diameter	250.0 m	Field of View (H° x V°)	90.0 x 14.2	Elevation / Cam Ht	153.5 m	Status	Final
Blade Tip Height	290.0 m	Date / Time of Capture	13-Jan-26 - 13:23	Distance to Nearest	41.6 km	Date	Feb 2026

Project: **North Irish Sea Array Offshore Wind Farm**

Client: **NISA**
North Irish Sea Array

LVIA Consultant:



Wireline - 53.5° - planar projection

View flat at a comfortable arm's length

VP57 Wireline
Hill of Skryne, Co. Meath

Turbine no. (Option 1)	49	Camera / Sensor	N/A	Easting (ITM)	695155	Created by	NH
Hub Height	165.0 m	Lens	N/A	Northing (ITM)	760528	Checked by	RB
Rotor Diameter	250.0 m	Field of View (H° x V°)	53.5 x 18.2	Elevation / Cam Ht	153.5 m	Status	Final
Blade Tip Height	290.0 m	Date / Time of Capture	N/A	Distance to Nearest	41.6 km	Date	Feb 2026

Project: **North Irish Sea Array Offshore Wind Farm**

Client: **NISA**
North Irish Sea Array

LVIA Consultant: 



Photomontage - 53.5° - planar projection

View flat at a comfortable arm's length

VP57 Photomontage
Hill of Skryne, Co. Meath

Turbine no. (Option 1)	49	Camera / Sensor	Canon R5 / Full Frame	Easting (ITM)	695155	Created by	NH
Hub Height	165.0 m	Lens	50mm fixed	Northing (ITM)	760528	Checked by	RB
Rotor Diameter	250.0 m	Field of View (H° x V°)	53.5 x 18.2	Elevation / Cam Ht	153.5 m	Status	Final
Blade Tip Height	290.0 m	Date / Time of Capture	13-Jan-26 - 13:23	Distance to Nearest	41.6 km	Date	Feb 2026

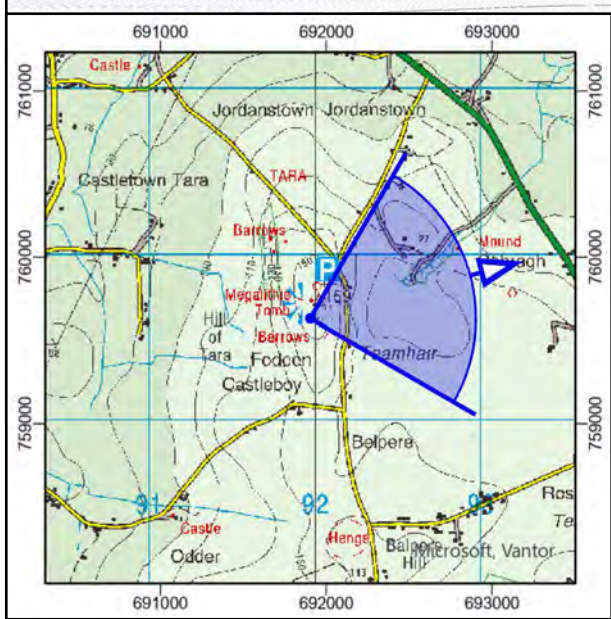
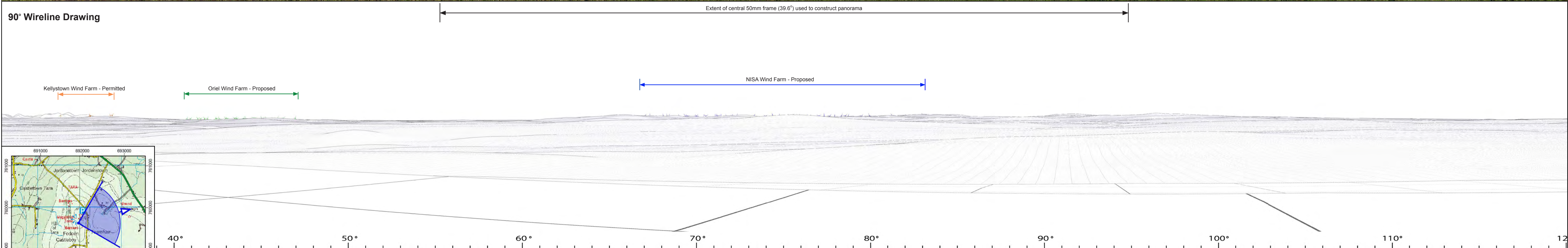
Project:
**North Irish Sea Array
Offshore Wind Farm**

Client:
NISA
North Irish Sea Array

LVIA Consultant:
macroworks
APEN Group



90° Baseline Photograph




VP58 Baseline Photo and Wireline
Hill of Tara, Co. Meath

Turbine no. (Option 1)	49	Camera / Sensor	Canon R5 / Full Frame	Easting (ITM)	691905	Prepared by	NH
Hub Height	165.0 m	Lens	50mm fixe	Northing (ITM)	759636	Checked by	RB
Rotor Diameter	250.0 m	Field of View (H° x V°)	90.0 x 14.2	Elevation / Cam Ht	154.5 m	Status	Final
Blade Tip Height	290.0 m	Date / Time of Capture	13-Jan-26 - 12:56	Distance to Nearest	45.0 km	Date	Feb 2026

Project: **North Irish Sea Array Offshore Wind Farm**

Client: **NISA**
North Irish Sea Array

LVIA Consultant:



Wireline - 53.5° - planar projection

View flat at a comfortable arm's length

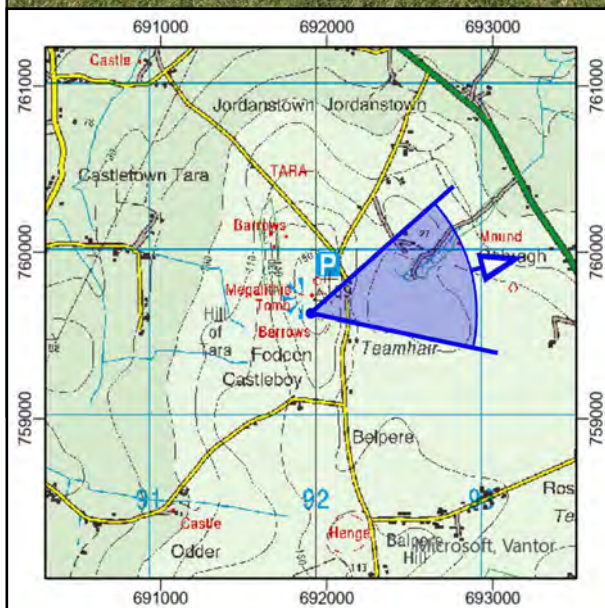
VP58 Wireline
Hill of Tara, Co. Meath

Turbine no. (Option 1)	49	Camera / Sensor	N/A	Easting (ITM)	691905	Created by	NH
Hub Height	165.0 m	Lens	N/A	Northing (ITM)	759636	Checked by	RB
Rotor Diameter	250.0 m	Field of View (H° x V°)	53.5 x 18.2	Elevation / Cam Ht	154.5 m	Status	Final
Blade Tip Height	290.0 m	Date / Time of Capture	N/A	Distance to Nearest	45.0 km	Date	Feb 2026

Project: **North Irish Sea Array Offshore Wind Farm**

Client: **NISA**
North Irish Sea Array

LVIA Consultant: 



Photomontage - 53.5° - planar projection

View flat at a comfortable arm's length

VP58 Photomontage
Hill of Tara, Co. Meath

Turbine no. (Option 1)	49	Camera / Sensor	Canon R5 / Full Frame	Easting (ITM)	691905	Created by	NH
Hub Height	165.0 m	Lens	50mm fixed	Northing (ITM)	759636	Checked by	RB
Rotor Diameter	250.0 m	Field of View (H° x V°)	53.5 x 18.2	Elevation / Cam Ht	154.5 m	Status	Final
Blade Tip Height	290.0 m	Date / Time of Capture	13-Jan-26 - 12:56	Distance to Nearest	45.0 km	Date	Feb 2026

Project: **North Irish Sea Array Offshore Wind Farm**

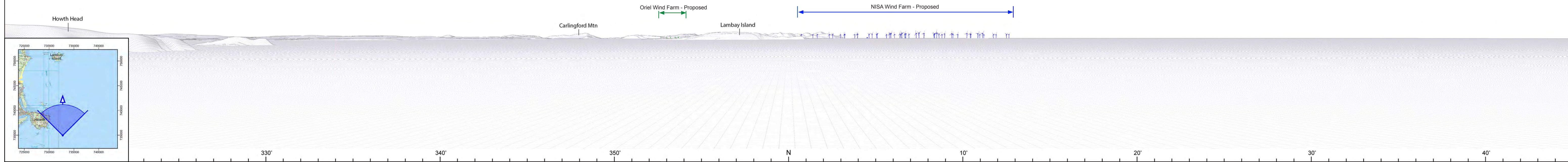
Client: **NISA**
 North Irish Sea Array

LVIA Consultant: 

Marine and Aviation Transport Corridor Wireframes

Ferry - Dublin to Douglas - Pt1


Wireline



Turbine no. (Option 1)	49	Hub Height	165.0 m	Easting (ITM)	732745	Elevation / Cam Ht	15 m
Field of View (H° x V°)	90.0 x 14.2	Rotor Diameter	250.0 m	Northing (ITM)	734962	Distance to Nearest	31.6 km

Ferry - Dublin to Douglas - Pt2

Wireline



Turbine no. (Option 1)	49	Hub Height	165.0 m	Easting (ITM)	740712	Elevation / Cam Ht	15 m
Field of View (H° x V°)	90.0 x 14.2	Rotor Diameter	250.0 m	Northing (ITM)	739162	Distance to Nearest	27.2 km

Prepared by	NH	Status	Final
Checked by	RB	Date	February 2026

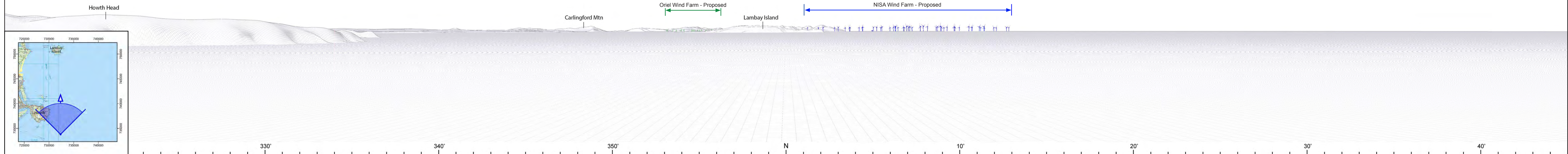
Project: **North Irish Sea Array Offshore Wind Farm**

Client: **NISA**
North Irish Sea Array

LVIA Consultant: 

Ferry - Dublin to Hollyhead - Pt1


Wireline



Turbine no. (Option 1)	49	Hub Height	165.0 m	Easting (ITM)	732352	Elevation / Cam Ht	15 m
Field of View (H° x V°)	90.0 x 14.2	Rotor Diameter	250.0 m	Northing (ITM)	733843	Distance to Nearest	32.7 km

Ferry - Dublin to Hollyhead - Pt2

Wireline



Turbine no. (Option 1)	49	Hub Height	165.0 m	Easting (ITM)	739720	Elevation / Cam Ht	15 m
Field of View (H° x V°)	90.0 x 14.2	Rotor Diameter	250.0 m	Northing (ITM)	734432	Distance to Nearest	31.8 km

Prepared by	NH	Status	Final
Checked by	RB	Date	February 2026

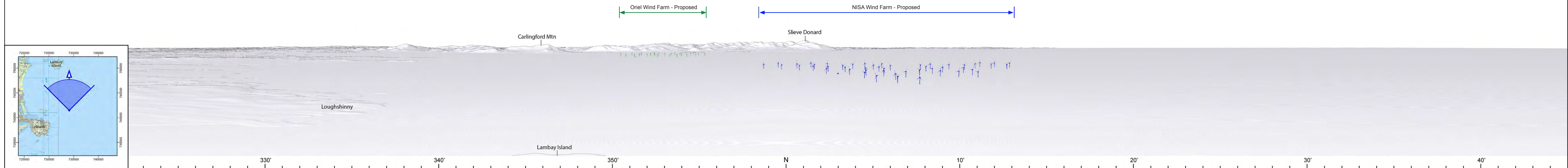
Project: **North Irish Sea Array Offshore Wind Farm**

Client: **NISA**
North Irish Sea Array

LVIA Consultant: 

Aircraft - London GTW to Dublin - Pt1


Wireline



Turbine no. (Option 1)	49	Hub Height	165.0 m	Easting (ITM)	734090	Elevation / Cam Ht	397 m
Field of View (H° x V°)	90.0 x 14.2	Rotor Diameter	250.0 m	Northing (ITM)	741614	Distance to Nearest	24.8 km

Aircraft - London GTW to Dublin - Pt2

Wireline



Turbine no. (Option 1)	49	Hub Height	165.0 m	Easting (ITM)	729025	Elevation / Cam Ht	318 m
Field of View (H° x V°)	90.0 x 14.2	Rotor Diameter	250.0 m	Northing (ITM)	741809	Distance to Nearest	25.8 km

Prepared by	NH	Status	Final
Checked by	RB	Date	February 2026

Project:
**North Irish Sea Array
Offshore Wind Farm**

Client:
NISA
North Irish Sea Array

LVIA Consultant:
macroworks
APEM GROUP